

European regional Statistics Changes in the NUTS classification 1981-1999



EUROPEAN
COMMISSION



THEME 1
General
statistics



A great deal of additional information on the European Union is available on the Internet.
It can be accessed through the Europa server (<http://europa.eu.int>).

Luxembourg: Office for Official Publications of the European Communities, 2002

© European Communities, 2002

Printed in Belgium

PRINTED ON WHITE CHLORINE-FREE PAPER

Table of Content

1. INTRODUCTION	3
HISTORICAL BACKGROUND	3
SOURCES	3
CODING SYSTEMS	4
STRUCTURE OF THIS DOCUMENT	4
2. OVERVIEW BY TIME PERIOD	6
1981 TO 1992	6
1992 TO 1995	10
1995 TO 1999	14
3. OVERVIEW COUNTRY BY COUNTRY	18
BELGIUM	18
DENMARK	21
GERMANY	23
GREECE	39
SPAIN	46
FRANCE	49
IRELAND	53
ITALY	56
LUXEMBOURG	60
THE NETHERLANDS	61
AUSTRIA	66
PORTUGAL	67
FINLAND	70
SWEDEN	72
UNITED KINGDOM	74
4. SOURCES	96

1. INTRODUCTION

Historical Background

All regional statistics are necessarily based on a geographical division of the territory studied. Eurostat, in collaboration with the other Commission departments and the countries concerned, set up the Nomenclature of Statistical Territorial Units (NUTS) at the beginning of the 1970s as a single, coherent system for dividing up the European Union's territory in order to produce regional statistics for the Community. This document gives a **comprehensive overview of the evolution** (i.e. changes) of this European regional breakdown.

The NUTS is, to a high degree, based on the general-purpose administrative divisions in each country. Often there are two levels of administrative divisions; a third level has then been constructed as a non-administrative NUTS level. The reliance on administrative divisions means that changes in these lead to changes in the corresponding NUTS level for a particular country. After profound reforms in the territorial breakdown in several member states (United Kingdom, Germany, Denmark) in the 1970's, the 1980's and 1990's were marked by fewer changes. There are some exceptions to this trend, in particular the second local government reform in the UK in the second half of the 1990's and the on-going redistribution of regions in eastern Germany throughout the 1990's.

With each wave of new Member States, the NUTS has been extended to these countries. Here the focus is mainly on the changes in the regional breakdown of Member States, not on the extension to more and more countries.

The period covered by this publication is 1981 to 1999, hence up to the currently valid NUTS version of 1999.

In the sections concerning not-reported changes (section three in the country-by-country reviews), some modifications to the current NUTS **after** 1999 have been described because statistical time-series may be affected by these unilateral modifications. This applies to Spain, the Netherlands and Finland.

An updated version of this publication will be made as soon as a new version of the NUTS classification is approved, following the NUTS Regulation.

Sources

Lists with codes and names and occasionally maps of NUTS regions were published in internal Eurostat papers from 1981 onwards. Only the two latest NUTS versions, of 1995 and 1999, have been published in publications for the general interest and sold via

OPOCE and Eurostat Data Shops. In preparing this working paper, internal documents with NUTS from 1981 onwards have been used.

Coding systems

The coding system has been changed once. Before 1995 the countries were coded 1-9, with additions for new members: A for Greece, B for Spain, C for Portugal. Often, but not always, an R (for region) preceded the country code.

In 1995 the ISO 2-letter codes were introduced as country codes. Below the headings in Chapter 3, both country codes are indicated.

For codes of NUTS levels 1, 2 and 3 one position has been used for each level throughout. When digits 1-9 were not sufficient, letters A-Z were used.

In 2001 (annex to draft NUTS regulation) the coding principle changed. No code is used on more than one level anymore. If the territory is identical on more than one NUTS level, the code at the lower level ends in 0 (zero). Before 2001, codes could never end in 0.

The spelling of the labels is the one used in the NUTS publications. Accents and umlauts are normally excluded. If there are errors or discrepancies between the national spelling and the one used by Eurostat, the "wrong" one used by Eurostat has been used here.

Structure of this document

The evolution of NUTS in this paper is presented along two complementary lines: the first is a review of changes over time where the changes have been grouped into three periods. **Maps** support the visualisation of the timeline.

The second and main part of this document consists of an **overview country by country**. The main support for this overview is lists with codes and names of regions. Within each country, the structure is the same. Territorial changes are treated first, then code and name changes, and lastly (as far is known to us) territorial changes which have not been notified to Eurostat and thus not resulted in a code change. For practical reasons, only two NUTS versions could be compared at once. If, in a given country, the NUTS has changed several times on a certain level, there are several tables to show this. The first table shows the difference from time t to $t+1$, next table show the lists at times $t+1$ and $t+2$, and so on until the **last version**, which is the **1999** version. If only a part of a country has been affected by changes on a certain level, only this part of the country is included in the corresponding list.

The **first section** in the overview country by country describes **territorial changes** that have led to changes in the NUTS classification. This section is named XX1, where "XX" is the 2-letter ISO code of the country (UK is used for the United Kingdom). There is no direct correlation between regions having exchanged territories except that simple exchanges between pairs of regions are indicated by a pairwise order. However, more

complicated rearrangements of the NUTS can only be structured in large blocks which have intact outer borders (like Scotland or the individual German *Länder*).

It is not possible to trace from which region and to which region a territory has been moved; neither is it possible to give figures on the extent of the changes in terms of surface area or population.

The **second section** (XX2) contains **changes of codes** which are not connected with territorial changes. Often these code changes are consequences of territorial changes at a higher level. Name changes with or without changes in NUTS codes are also included in this section. Regions in the left column (at time t) correspond in territory to regions in the right column (time $t=t+1$) on the same line. Code and name changes are indicated in **boldface**.

For all countries the change of coding system in 1995 led to the inclusion of all regions at all levels in order to show the correlation between 1992 and 1995 codes, even when there were no other changes.

The **third section** (XX3) attempts to cover changes which are not reflected in the evolution of the NUTS classification. They are territorial ***changes, which have not been reported to Eurostat*** as such. Thus these changes are not part of the topic for this publication in its proper sense and it goes without saying that this section is not complete. Nevertheless it is useful to compile a list of every such territorial change detected in a document like this one. Suspected breaks in time series in the REGIO database can then be checked against the records in section XX3.

For two countries, the United Kingdom and Ireland, there is a **fourth section** (UK4 and IE4). The reason for this is that the complete reforms of NUTS level 3 regions, which occurred in United Kingdom in 1999 and in Ireland in 1989, make it necessary to use the next lower NUTS level to show the correlation between NUTS level 3 at times t and $t+1$. NUTS level 4 is defined in both countries and has been used to show the link between the old and new NUTS level 3 units in these two countries.

2. OVERVIEW BY TIME PERIOD

1981 to 1992




During the years 1989 to 1992 several NUTS versions were published as internal documents. Previously there were two versions in 1981 and 1985, respectively. No one of these versions was public.

Changes occurred between 1981 and 1992 in the following countries:

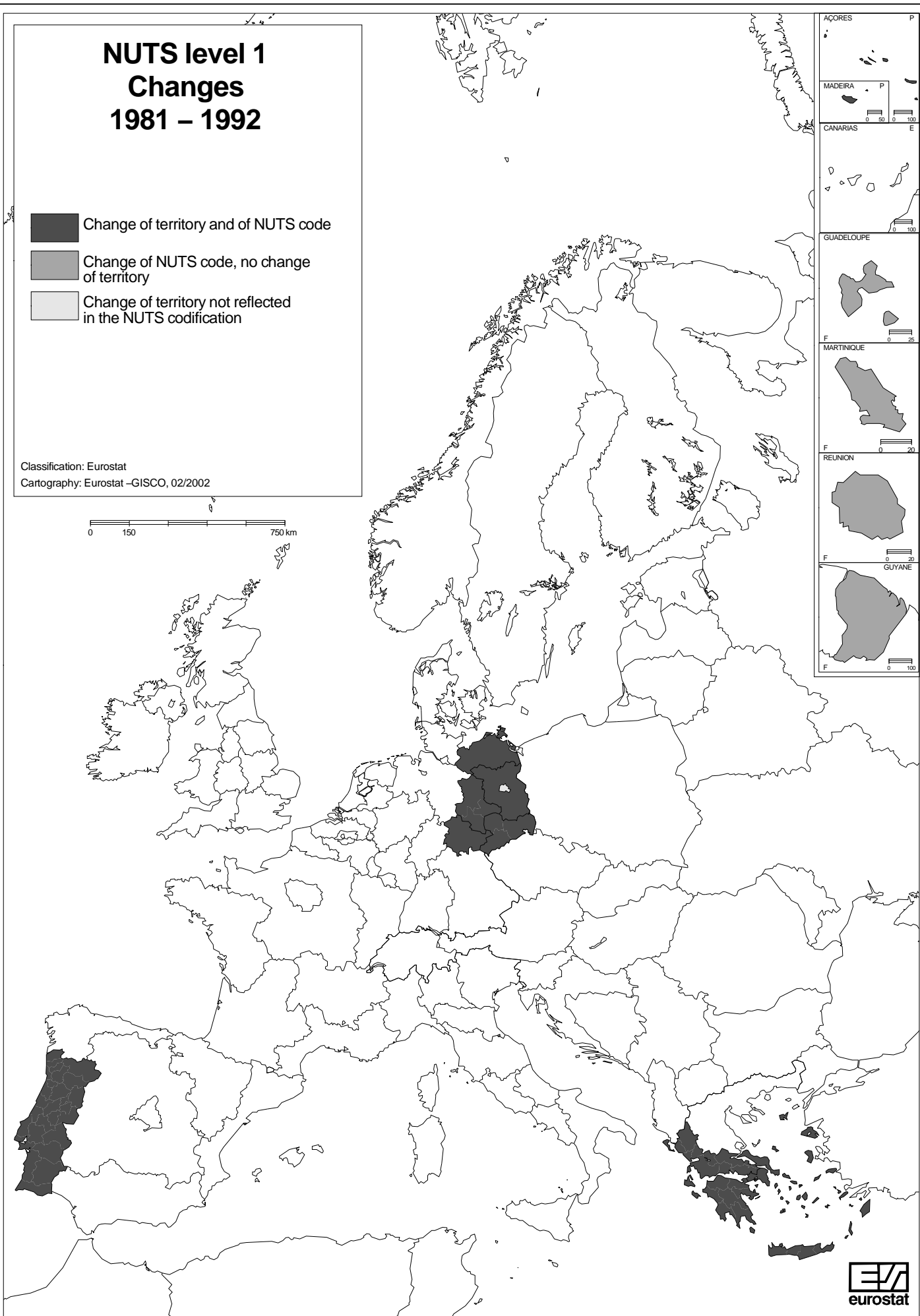
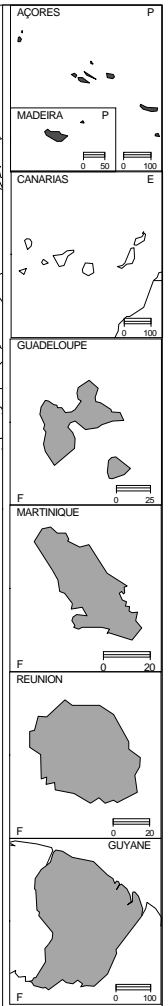
	NUTS level 1	NUTS level 2	NUTS level 3
Greece	changed	changed	<i>codes only</i>
Denmark	-	suppressed	<i>codes only</i>
Germany	changed	changed	changed
Netherlands	-	changed	changed
United Kingdom	-	new	<i>codes only</i>

Hence no changes have been reported for Belgium, Spain, France, Ireland, Italy, Luxembourg, or Portugal. The maps on the following pages indicate more precisely where changes have occurred during this period, by NUTS level and by type of change. Changes not reported to Eurostat are also included on the maps.




NUTS level 1 Changes 1981 – 1992

-  Change of territory and of NUTS code
-  Change of NUTS code, no change of territory
-  Change of territory not reflected in the NUTS codification

Classification: Eurostat
Cartography: Eurostat –GISCO, 02/2002

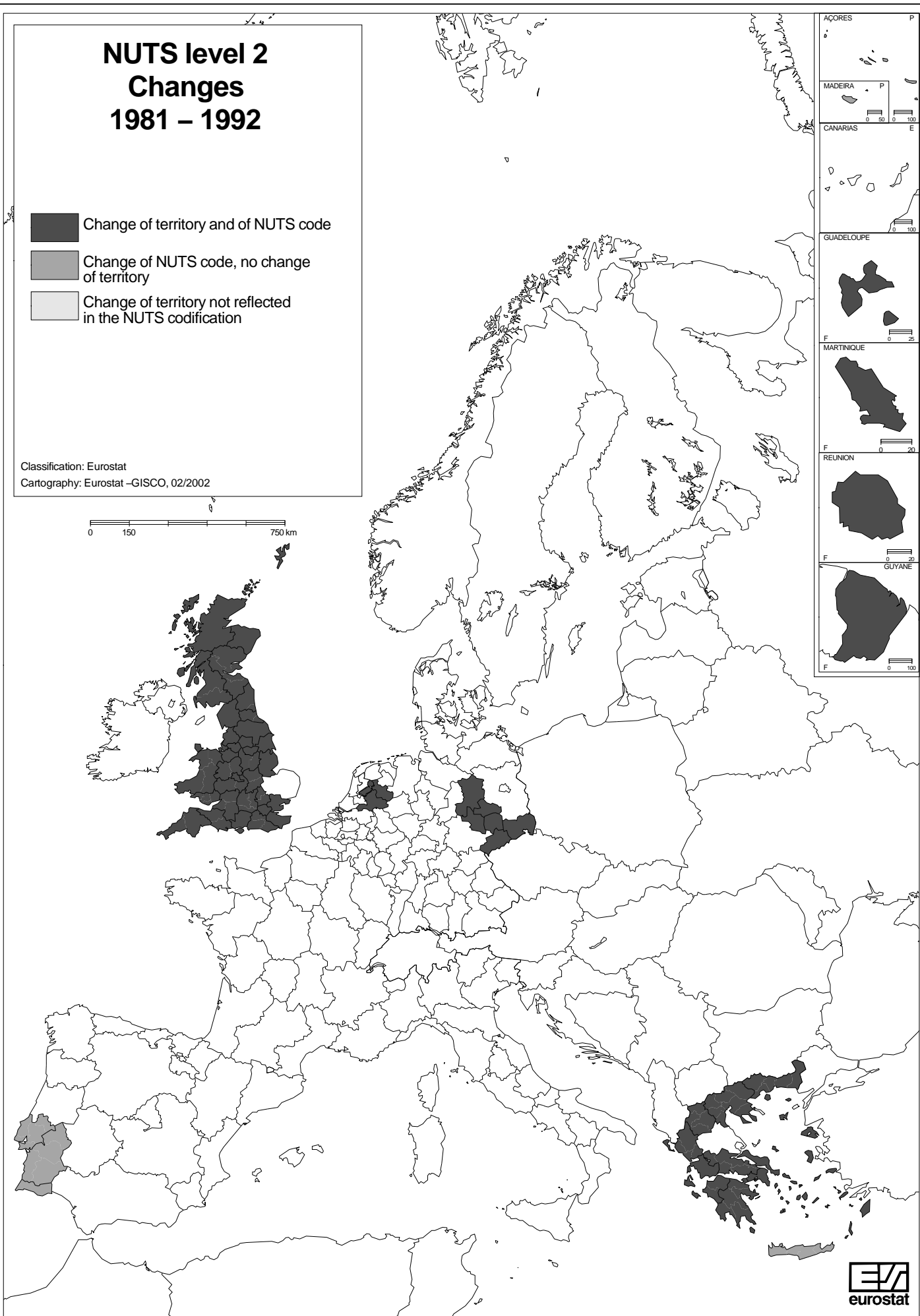


NUTS level 2 Changes 1981 – 1992

-  Change of territory and of NUTS code
-  Change of NUTS code, no change of territory
-  Change of territory not reflected in the NUTS codification

Classification: Eurostat
Cartography: Eurostat – GISCO, 02/2002

0 150 750 km

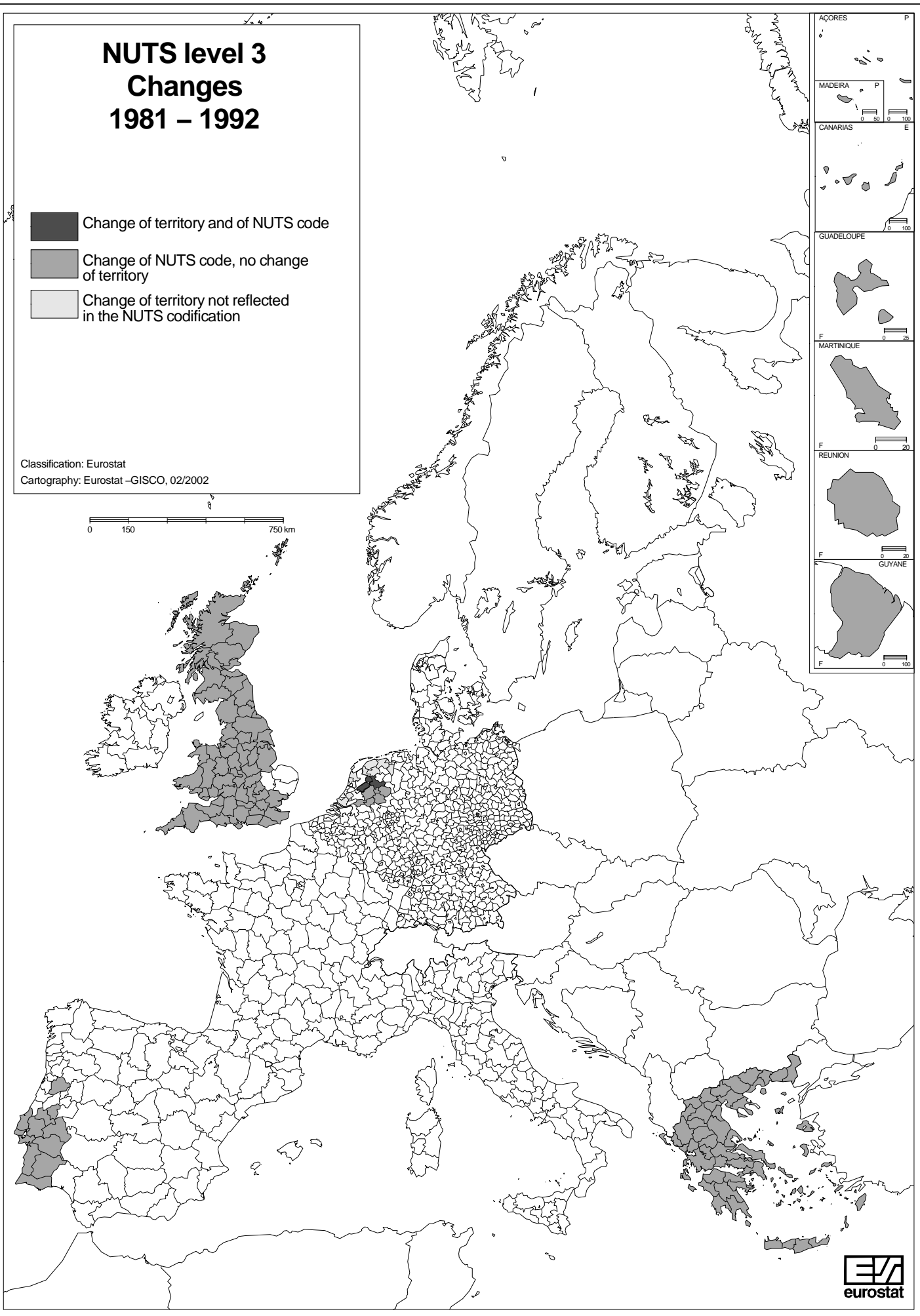
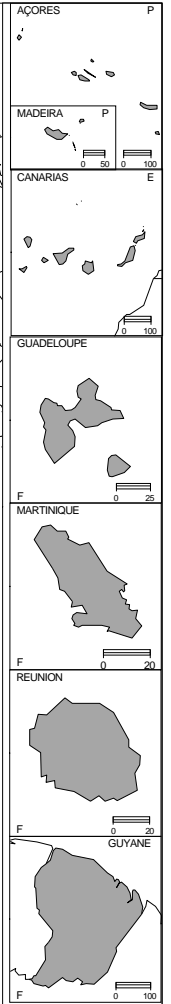


NUTS level 3 Changes 1981 – 1992

- Change of territory and of NUTS code
- Change of NUTS code, no change of territory
- Change of territory not reflected in the NUTS codification

Classification: Eurostat
Cartography: Eurostat – GISCO, 02/2002

0 150 750 km






1992 to 1995

Since the previous publication in 1992, changes occurred in the following countries:

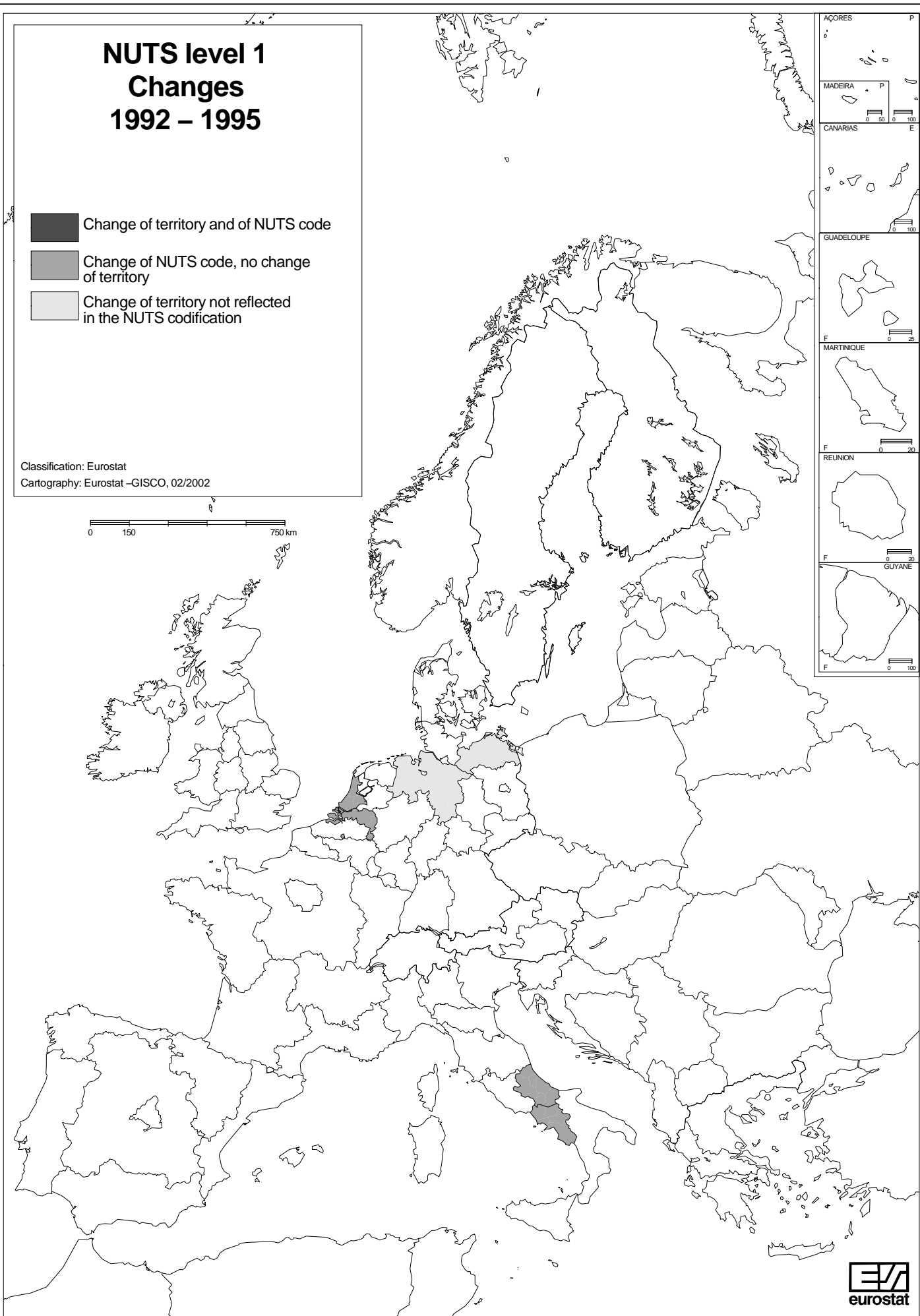
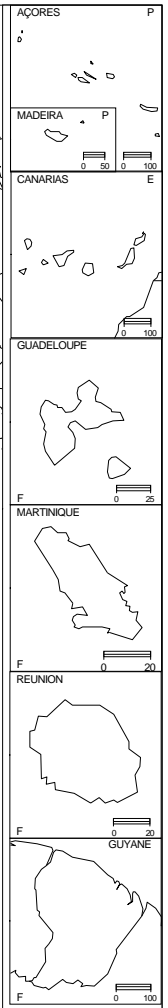
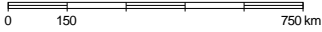
	NUTS level 1	NUTS level 2	NUTS level 3
Belgium	-	changed	<i>codes only</i>
Germany	-	changed	changed
Ireland	-	-	changed
Italy	-	-	changed

Hence no changes have been reported for Denmark, Greece, Spain, France, Luxembourg, the Netherlands, Portugal, or the United Kingdom. The maps on the following pages indicate more precisely where changes have occurred during this period, by NUTS level and by type of change. Changes not reported to Eurostat are also included on the maps.




NUTS level 1 Changes 1992 – 1995

-  Change of territory and of NUTS code
-  Change of NUTS code, no change of territory
-  Change of territory not reflected in the NUTS codification

Classification: Eurostat
Cartography: Eurostat – GISCO, 02/2002

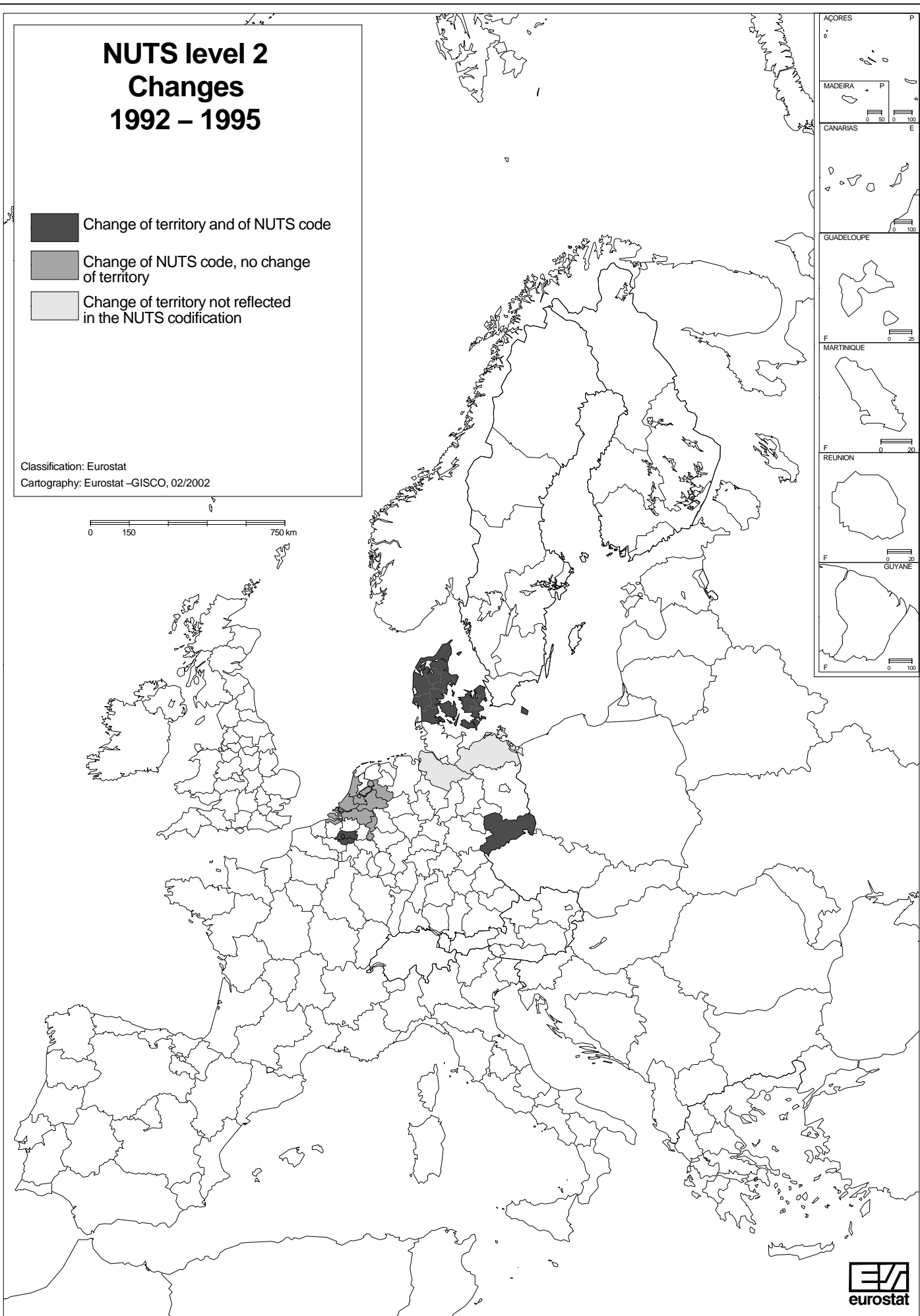
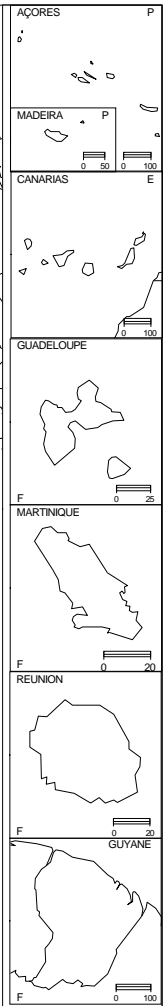


NUTS level 2 Changes 1992 – 1995




-  Change of territory and of NUTS code
-  Change of NUTS code, no change of territory
-  Change of territory not reflected in the NUTS codification

Classification: Eurostat
Cartography: Eurostat – GISCO, 02/2002

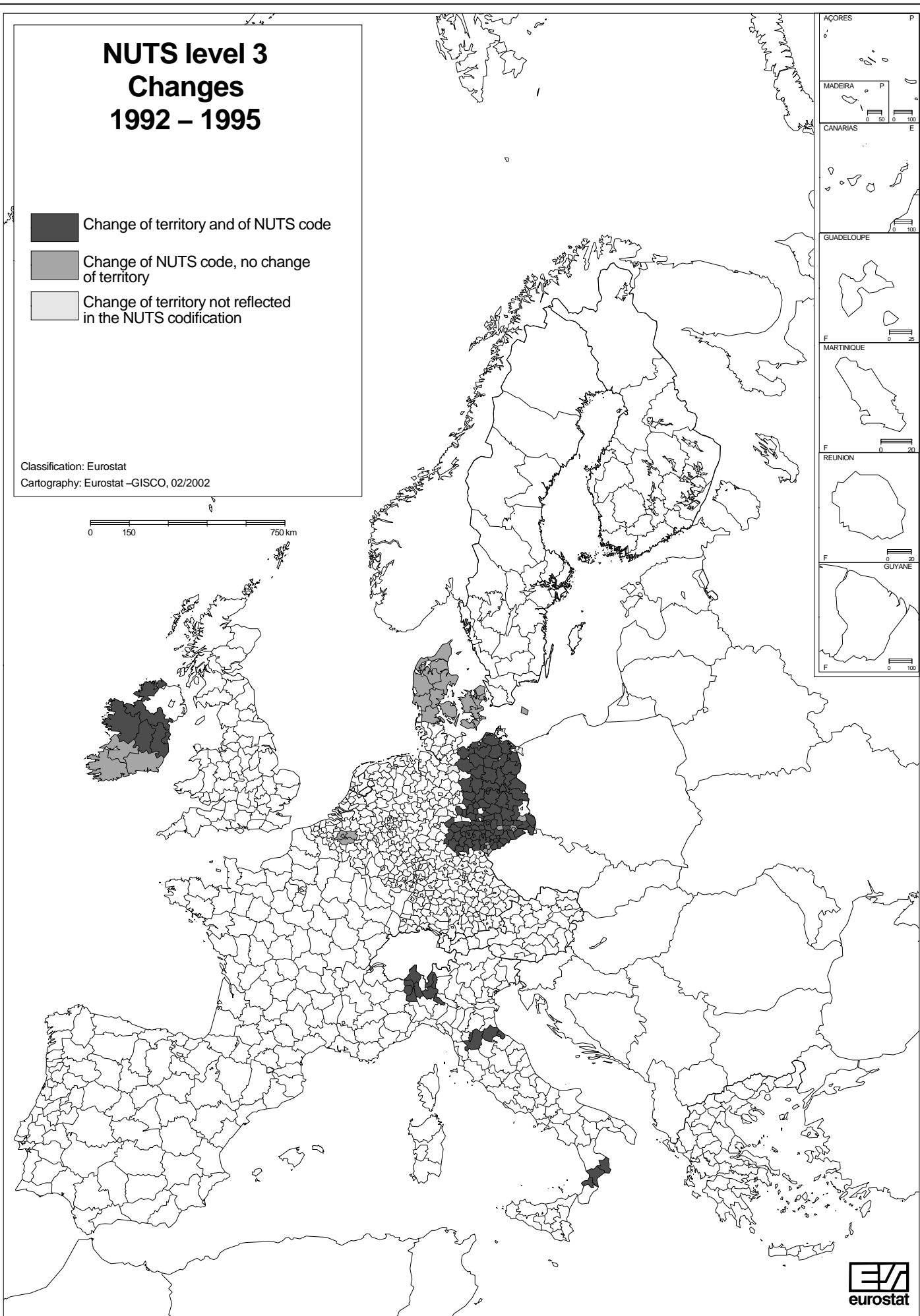
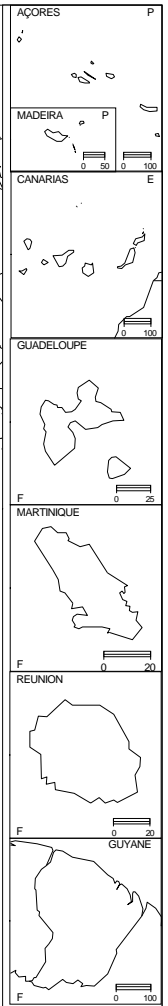
0 150 750 km



NUTS level 3 Changes 1992 – 1995

-  Change of territory and of NUTS code
-  Change of NUTS code, no change of territory
-  Change of territory not reflected in the NUTS codification

Classification: Eurostat
Cartography: Eurostat – GISCO, 02/2002






1995 to 1999

Between 1995 and 1999, changes occurred in the following 5 countries:

	NUTS level 1	NUTS level 2	NUTS level 3
Germany	-	changed	changed
Ireland	-	new	<i>codes only</i>
Finland	-	changed	changed
Sweden	-	changed	changed
United Kingdom	changed	changed	changed

Hence no changes have been reported for Belgium, Denmark, Greece, Spain, France, Italy, Luxembourg, the Netherlands, Austria, or Portugal. The maps on the following pages indicate more precisely where changes have occurred during this period, by NUTS level and by type of change. Changes not reported to Eurostat are also included on the maps.

NUTS level 1 Changes 1995 – 1999

-  Change of territory and of NUTS code
-  Change of NUTS code, no change of territory
-  Change of territory not reflected in the NUTS codification

Classification: Eurostat
 © EuroGeographics Association, for the administrative boundaries
 Cartography: Eurostat – GISCO, 02/2002



ACORES P

MADERA P

CANARIAS E

GUADELOUPE

MARTINIQUE F

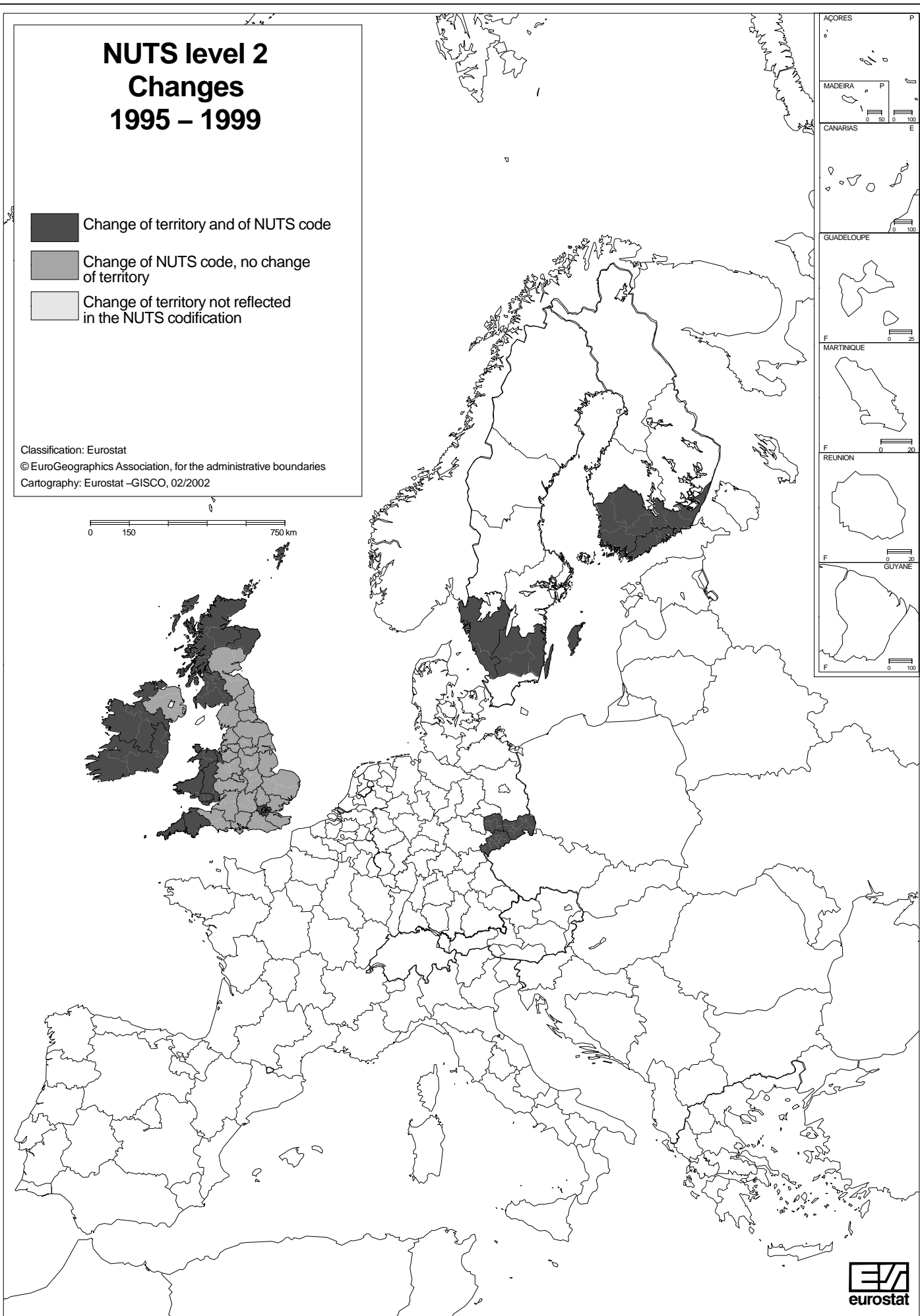
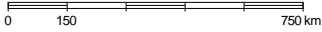
REUNION F

GUYANE F

NUTS level 2 Changes 1995 – 1999

- Change of territory and of NUTS code
- Change of NUTS code, no change of territory
- Change of territory not reflected in the NUTS codification

Classification: Eurostat
 © EuroGeographics Association, for the administrative boundaries
 Cartography: Eurostat – GISCO, 02/2002



ACORES P

MADERA P

CANARIAS E

GUADELOUPE F

MARTINIQUE F

REUNION F

GUYANE F

NUTS level 3 Changes 1995 – 1999

- Change of territory and of NUTS code
- Change of NUTS code, no change of territory
- Change of territory not reflected in the NUTS codification

Classification: Eurostat
© EuroGeographics Association, for the administrative boundaries
Cartography: Eurostat – GISCO, 02/2002

0 150 750 km

AÇORES P
MADEIRA P
CANARIAS E
GUADELOUPE
MARTINIQUE F
REUNION F
GUYANE F

3. OVERVIEW COUNTRY BY COUNTRY

Belgium

Code up to 1994: R5; after 1994: BE

Level 1: no change of NUTS in the whole period.

Level 2 changed in 1995 with the partition of Province Brabant into three: Vlaams Brabant, Brabant Wallon (former arrondissement Nivelles) and Bruxelles-Capitale. Before 1995 there was an anomaly because Bruxelles-Capitale constituted a separate region at level 1, but not at level 2 (it was part of Brabant NUTS level 2 region).

At level 3 no territorial changes have occurred, but the codes have been adjusted to reflect the changes at level 2.

BE1. Change of territory and codes

Belgium: NUTS level 2 changes 1981/92-1995/99

1981-92		1995-99	
R502	BRABANT	BE1	REG.BRUXELLES-CAP./ BRUSSELS HFDST. GEW.
		BE31	BRABANT WALLON
		BE24	VLAAMS BRABANT

BE2. Change of codes and names

Belgium: NUTS level 1 changes 1981/92-1995/99

1981-92		1995-99	
R53	BRUXELLES-BRUSSEL	BE1	REG.BRUXELLES-CAP./ BRUSSELS HFDST. GEW.
R51	VLAAMS GEWEST	BE2	VLAAMS GEWEST
R52	REGION WALLONNE	BE3	REGION WALLONNE

Belgium: NUTS level 2 changes 1981/92-1995/99

1981-92		1995-99	
R511	ANTWERPEN	BE21	ANTWERPEN
R515	LIMBURG	BE22	LIMBURG (B)
R518	OOST-VLAANDEREN	BE23	OOST-VLAANDEREN
R519	WEST-VLAANDEREN	BE25	WEST-VLAANDEREN
R523	HAINAUT	BE32	HAINAUT
R524	LIEGE	BE33	LIEGE
R526	LUXEMBOURG	BE34	LUXEMBOURG (B)
R527	NAMUR	BE35	NAMUR

Belgium: NUTS level 3 changes 1981/92-1995/99

1981-92		1995-99	
R5300	BRUXELLES-BRUSSEL	BE1	REG.BRUXELLES-CAP./ BRUSSELS HFDST. GEW.
R5111	ANTWERPEN (ARR)	BE211	ANTWERPEN (ARRONDISSEMENT)
R5112	MECHELEN	BE212	MECHELEN
R5113	TURNHOUT	BE213	TURNHOUT
R5151	HASSELT	BE221	HASSELT
R5152	MAASEIK	BE222	MAASEIK
R5153	TONGEREN	BE223	TONGEREN
R5181	AALST	BE231	AALST
R5182	DENDERMONDE	BE232	DENDERMONDE
R5183	EEKLO	BE233	EEKLO
R5184	GENT	BE234	GENT(ARRONDISSEMENT)
R5185	OUDENAARDE	BE235	OUDENAARDE
R5186	SINT-NIKLAAS	BE236	SINT-NIKLAAS
R5122	HALLE-VILVOORDE	BE241	HALLE-VILVOORDE
R5123	LEUVEN	BE242	LEUVEN
R5191	BRUGGE	BE251	BRUGGE
R5192	DIKSMUIDE	BE252	DIKSMUIDE
R5193	IEPER	BE253	IEPER
R5194	KORTRIJK	BE254	KORTRIJK
R5195	OOSTENDE	BE255	OOSTENDE
R5196	ROESELARE	BE256	ROESELARE
R5197	TIELT	BE257	TIELT
R5198	VEURNE	BE258	VEURNE
R5224	NIVELLES	BE31	BRABANT WALLON
R5231	ATH	BE321	ATH
R5232	CHARLEROI	BE322	CHARLEROI
R5233	MONS	BE323	MONS
R5234	MOUSCRON	BE324	MOUSCRON
R5235	SOIGNIES	BE325	SOIGNIES
R5236	THUIN	BE326	THUIN
R5237	TOURNAI	BE327	TOURNAI
R5241	HUY	BE331	HUY
R5242	LIEGE (ARR)	BE332	LIEGE (ARRONDISSEMENT)
R5243	VERVIERS	BE333	VERVIERS
R5244	WAREMME	BE334	WAREMME
R5261	ARLON	BE341	ARLON
R5262	BASTOGNE	BE342	BASTOGNE
R5263	MARCHE-EN-FAMENNE	BE343	MARCHE-EN-FAMENNE
R5264	NEUFCHATEAU	BE344	NEUFCHATEAU

R5265	VIRTON	BE345	VIRTON
R5271	DINANT	BE351	DINANT
R5272	NAMUR (ARR)	BE352	NAMUR (ARRONDISSEMENT)
R5273	PHILIPPEVILLE	BE353	PHILIPPEVILLE

BE3. Change of territory without code change

Nothing is known.

Denmark

Code up to 1994: R9; after 1994:DK

Denmark has had a stable territorial division during the whole period.

Level 1: In 1981 Greenland constituted a separate region. In 1985 Greenland left the EU and Denmark has had only one region at level 1 since then.

Level 2 was used until 1990 (3 regions), then it was suppressed.

Level 3 no change.

Anomalies: Faeroe Islands are not part of EU and are therefore not included in any NUTS. Greenland left EU before 1985 and does since then not constitute any NUTS region.

DK1. Change of territory and codes

Denmark: NUTS level 1 changes 1981-1985/92

1981		1985-1992	
R9	DANMARK	R9	DANMARK
R91	GROENLAND		

Denmark: NUTS level 2 changes 1985/91-1995/99

1985-1991		1995-1999	
R901	HOVEDSTADSREGIONEN	DK	DANMARK
R902	OST FOR STOREBAELT,EX.HOVEDST.		
R903	VEST FOR STOREBAELT		

DK2. Change of codes and names

Denmark: NUTS levels 1 and 2 changes 1985/91-1995/99

1985-1992		1995-1999	
R9	DANMARK	DK	DANMARK

Denmark: NUTS level 3 changes 1985/91-1995/99

1985-1991		1995-1999	
R9011	KOBENHAVN OG FREDERIKSBERG KOM	DK001	KOEBENHAVN OG FREDERIKSBERG KOMMUNER
R9012	KOBENHAVNS AMTSKommune	DK002	KOEBENHAVNS AMT
R9013	FREDERIKSBORG AMTSKommune	DK003	FREDERIKSBORG AMT
R9014	ROSKILDE AMTSKommune	DK004	ROSKILDE AMT
R9021	VESTSJAELLANDS AMTSKommune	DK005	VESTSJAELLANDS AMT
R9022	STORSTROMS AMTSKommune	DK006	STORSTROEMS AMT
R9023	BORNHOLMS AMTSKommune	DK007	BORNHOLMS AMT
R9031	FYNS AMTSKommune	DK008	FYNS AMT
R9032	SONDERJYLLANDS AMTSKommune	DK009	SOENDERJYLLANDS AMT
R9033	RIBE AMTSKommune	DK00A	RIBE AMT
R9034	VEJLE AMTSKommune	DK00B	VEJLE AMT
R9035	RINGKOBING AMTSKommune	DK00C	RINGKOEING AMT
R9036	AARHUS AMTSKommune	DK00D	AARHUS AMT
R9037	VIBORG AMTSKommune	DK00E	VIBORG AMT
R9038	NORDJYLLANDS AMTSKommune	DK00F	NORDJYLLANDS AMT

DK3. Change of territory without code change

Nothing is known.

Germany

Code up to 1994: R1; after 1994: DE

Many changes have occurred over time in Germany. Former "German Democratic Republic" (called "Neue Länder" after it became part of the Federal German Republic) was incorporated in 1990. After accession, the new Länder have been almost completely restructured at all levels.

Level 1: Introduction of 5 new Länder in 1990. Berlin extended to include East Berlin in 1990. A few communes/NUTS level 5 units were transferred to Niedersachsen from former GDR (present Mecklenburg-Vorpommern) in 1990.

Level 2: Introduction of "Regierungsbezirke" (RB) in the new Länder of Sachsen-Anhalt and Sachsen in 1990. Suppression of RB in Sachsen in 1995. Reintroduction of RB in Sachsen in 1999. It is not clear whether the RB in Sachsen in 1991 and 1999 are identical or not.

Level 3: Introduction of 215 new Kreise in the new Länder in 1990. Reduction by 98 Kreise in 1995, by 4 (net) in 1999 in the new Länder.

Berlin was a single NUTS level 3 region in 1991 and 1992, but was divided into East and West Berlin in 1995. From 2001 onwards, Berlin constitutes one single NUTS level 3 unit (introduced in Annex to the draft NUTS regulation).

Many transfers of individual communes have occurred between NUTS level 3 regions, especially in connection with annexations by city districts ("Kreisfreie Städte") in eastern Germany ("Neue Länder"). Between 1995 and 1999, there was a coincidence of such territorial transfers and a new coding system due to the introduction of level 2 in Sachsen. These changes are here treated as "change of territory and codes" even though they could rather be classified as territorial change without code change.

DE1. Change of territory and codes

Germany: NUTS level 2 changes 1990-1991/92

1990		1991-1992	
R1E	SACHSEN	R1E1	CHEMNITZ
		R1E2	DRESDEN
		R1E3	LEIPZIG
R1F	SACHSEN-ANHALT	R1F1	DESSAU
		R1F2	HALLE
		R1F3	MAGDEBURG

Germany: NUTS level 2 changes 1991/92-1995

1991-1992		1995	
R1E1	CHEMNITZ	DED	SACHSEN
R1E2	DRESDEN		
R1E3	LEIPZIG		

Germany: NUTS level 2 changes 1995-1999

1995		1999	
DED	SACHSEN	DED1	CHEMNITZ
		DED2	DRESDEN
		DED3	LEIPZIG

Germany: NUTS level 3 changes 1991/92-1995

1991/1992		1995	
R1B	BERLIN	DE301	BERLIN-WEST, STADT
		DE302	BERLIN-OST, STADT
R1C03	EISENHUETTENSTADT, STADTKREIS		
R1C06	SCHWEDT/ODER, STADTKREIS		
R1C07	ANGERMUENDE		
R1C08	BAD FREIENWALDE		
R1C09	BAD LIEBENWERDA		
R1C0A	BEESKOW		
R1C0B	BELZIG		
R1C0C	BERNAU		
R1C0D	BRANDENBURG, LANDKREIS		
R1C0E	CALAU		
R1C0F	COTTBUS, LANDKREIS		
R1C0G	EBERSWALDE		
R1C0H	EISENHUETTENSTADT, LANDKREIS		
R1C0I	FINSTERWALDE		
R1C0J	FORST		
R1C0K	FUERSTENWALDE		
R1C0L	GRANSEE		
R1C0M	GUBEN		
R1C0N	HERZBERG		
R1C0P	JUETERBOG		
R1C0Q	KOENIGS WUSTERHAUSEN		
R1C0R	KYRITZ		
R1C0S	LUEBBEN		
R1C0T	LUCKAU		
R1C0U	LUCKENWALDE		
R1C0V	NAUEN		
R1C0W	NEURUPPIN		
R1C0X	ORANIENBURG		
R1C0Y	PERLEBERG		
R1C0Z	POTSDAM, LANDKREIS		
R1C11	PRENZLAU		
R1C12	PRITZWALK		
R1C13	RATHENOW		
R1C14	SEELOW		
R1C15	SENFTEMBERG		

R1C16 SPREMBERG
 R1C17 STRAUSBERG
 R1C18 TEMPLIN
 R1C19 WITTSTOCK
 R1C1A ZOSSEN

R1D07 ALTENTREPTOW
 R1D08 ANKLAM
 R1D09 BAD DOBERAN

R1D0A BUETZOW
 R1D0B DEMMIN

R1D0C GADEBUSCH
 R1D0D GREIFSWALD, LANDKREIS
 R1D0E GREVESMUEHLEN
 R1D0F GRIMMEN
 R1D0G GUESTROW

R1D0H HAGENOW
 R1D0I LUDWIGSLUST

R1D0J LUEBZ
 R1D0K MALCHIN
 R1D0L NEUBRANDENBURG, LANDKREIS
 R1D0M NEUSTRELITZ
 R1D0N PARCHIM

R1D0P PASEWALK
 R1D0Q RIBNITZ-DAMGARTEN
 R1D0R ROEBEL/MUERITZ
 R1D0S ROSTOCK, LANDKREIS
 R1D0U SCHWERIN, LANDKREIS
 R1D0V STERNBERG
 R1D0W STRALSUND, LANDKREIS
 R1D0X STRASBURG
 R1D0Y TETEROW
 R1D0Z UECKERMUENDE
 R1D11 WAREN
 R1D12 WISMAR, LANDKREIS
 R1D13 WOLGAST

DE405 BARNIM
 DE406 DAHME-SPREEWALD
 DE407 ELBE-ELSTER
 DE408 HAVELLAND
 DE409 MAERKISCH-ODERLAND
 DE40A OBERHADEL
 DE40B OBERSPREEWALD-LAUSITZ
 DE40C ODER-SPREE
 DE40D OSTPRIGNITZ-RUPPIN
 DE40E POTSDAM-MITTELMARK
 DE40F PRIGNITZ
 DE40G SPREE-NEISSE
 DE40H TELTOW-FLAEMING
 DE40I UCKERMARK

DE807 BAD DOBERAN

DE808 DEMMIN

DE809 GUESTROW

DE80A LUDWIGSLUST

DE80G PARCHIM

DE80B MECKLENBURG-STRELITZ
 DE80C MUERITZ
 DE80D NORDVORPOMMERN
 DE80E NORDWESTMECKLENBURG
 DE80F OSTVORPOMMERN

R1E11 CHEMNITZ, STADTKREIS

R1E12 PLAUEN, STADTKREIS

R1E13 ZWICKAU, STADTKREIS

R1E14 ANNABERG

R1E15 AUE

R1E17 BRAND-ERBISDORF

R1E18 CHEMNITZ, LANDKREIS

R1E19 FLOEHA

R1E1A FREIBERG

R1E1B GLAUCHAU

R1E1C HAINICHEN

R1E1D HOHENSTEIN-ERNSTTHAL

R1E1F MARIENBERG

R1E1H PLAUEN, LANDKREIS

R1E1J ROCHLITZ

R1E1K SCHWARZENBERG

R1E1L STOLLBERG

R1E1M WERDAU

R1E1N ZSCHOPAU

R1E1P ZWICKAU, LANDKREIS

R1E22 GOERLITZ, STADTKREIS

R1E23 BAUTZEN

R1E24 BISCHOFSWERDA

R1E25 DIPPOLDISWALDE

R1E27 FREITAL

R1E28 GOERLITZ, LANDKREIS

R1E29 GROSSENHAIN

R1E2B KAMENZ

R1E2C LOEBAU

R1E2D MEISSEN

R1E2E NIESKY

R1E2F PIRNA

R1E2G RIESA

R1E2H SEBNITZ

R1E2I WEISSWASSER

R1E2J ZITTAU

R1E31 LEIPZIG, STADTKREIS

R1E32 BORNA

R1E33 DELITZSCH

R1E35 EILENBURG

R1E36 GEITHAIN

R1E37 GRIMMA

R1E38 LEIPZIG, LANDKREIS

DE80I UECKER-RANDOW

DED01 CHEMNITZ, KRFR.ST.

DED05 PLAUEN, KRFR.ST.

DED06 ZWICKAU, KRFR.ST.

DED0C ANNABERG

DED0V AUE-SCHWARZENBERG

DED0H FREIBERG

DED0A PLAUEN-LAND

DED0S STOLLBERG

DED03 GOERLITZ, KRFR.ST.

DED0D BAUTZEN

DED0W KAMENZ

DED0J MEISSEN

DED04 LEIPZIG, KRFR.ST.

DED0F DELITZSCH

R1E39	OSCHATZ	DED01	LEIPZIGER LAND
R1E3A	TORGAU	DED0T	TORGAU-OSCHATZ
		DED0P	RIESA-GROSSENHAIN
		DED0Q	LOEBAU-ZITTAU
R1E3B	WURZEN	DED0E	CHEMNITZER LAND
		DED0K	MITTLERER ERZGEBIRGSKREIS
		DED0L	MITTWEIDA
		DED0X	ZWICKAUER LAND
		DED0N	NIEDERSCHLESISCHER OBERLAUSITZKREIS
		DED0R	SAECHSISCHE SCHWEIZ
		DED0U	WEISSERITZKREIS
		DED0M	MULDENTALKREIS
R1F11	DESSAU, STADTKREIS	DEE11	DESSAU, KRFR.ST.
R1F12	BERNBURG	DEE13	BERNBURG
		DEE14	BITTERFELD
R1F13	BITTERFELD		
R1F14	GRAEFENHAINICHEN		
R1F15	JESSEN		
R1F17	ROSSLAU		
R1F18	WITTENBERG	DEE16	WITTENBERG
R1F19	ZERBST		
R1F22	ASCHERSLEBEN		
R1F23	EISLEBEN		
R1F24	HETTSTEDT		
R1F25	HOHENMOELSEN		
R1F26	MERSEBURG		
R1F27	NAUMBURG		
R1F28	NEBRA		
R1F29	QUERFURT		
R1F2A	SAALKREIS	DEE25	SAALKREIS
		DEE27	WEISSENFELS
R1F2C	WEISSENFELS		
R1F2D	ZEITZ		
R1F31	MAGDEBURG, STADTKREIS	DEE31	MAGDEBURG, KRFR.ST.
R1F32	BURG		
R1F33	GARDELEGEN		
R1F34	GENTHIN		
R1F36	HALDENSLEBEN		
R1F37	HAVELBERG		
R1F38	KLOETZE		
R1F39	OSCHERSLEBEN		
R1F3A	OSTERBURG		
R1F3B	QUEDLINBURG	DEE38	QUEDLINBURG
R1F3C	SALZWEDEL		
R1F3D	SCHOENEBECK	DEE39	SCHOENEBECK
R1F3E	STASSFURT		
R1F3F	STENDAL		

R1F3G	WANZLEBEN	DEE37	STENDAL
R1F3H	WERNIGERODE	DEE3A	WERNIGERODE
R1F3I	WOLMIRSTEDT	DEE24	MERSEBURG-QUERFURT
R1G01	ERFURT, STADTKREIS	DEE32	ASCHERSLEBEN-STASSFURT
R1G02	GERA, STADTKREIS	DEE12	ANHALT-ZERBST
R1G03	JENA, STADTKREIS	DEE22	BURGENLANDKREIS
R1G04	SUHL, STADTKREIS	DEE23	MANSFELDER LAND
R1G05	WEIMAR, STADTKREIS	DEE33	BOERDEKREIS
R1G06	ALTENBURG	DEE35	JERICHOWER LAND
R1G07	APOLDA	DEE36	OHREKREIS
R1G08	ARNSTADT	DEE3B	ALTMARKKREIS SALZWEDEL
R1G09	ARTERN	DEG01	ERFURT, KRFR.ST.
R1G0A	BAD SALZUNGEN	DEG02	GERA, KRFR.ST.
R1G0B	EISENACH	DEG03	JENA, KRFR.ST.
R1G0C	EISENBERG	DEG04	SUHL, KRFR.ST.
R1G0D	ERFURT, LANDKREIS	DEG05	WEIMAR, KRFR.ST.
R1G0E	GERA, LANDKREIS	DEG0M	ALTENBURGER LAND
R1G0F	GOTHA	DEG0C	GOTHA
R1G0G	GREIZ	DEG0L	GREIZ
R1G0H	HEILIGENSTADT	DEG0E	HILDBURGHAUSEN
R1G0I	HILDBURGHAUSEN	DEG0D	SOEMMERDA
R1G0J	ILMENAU		
R1G0K	JENA, LANDKREIS		
R1G0L	LANGENSALZA		
R1G0M	LOBENSTEIN		
R1G0N	MEININGEN		
R1G0P	MUEHLHAUSEN		
R1G0Q	NEUHAUS AM RENNWEG		
R1G0S	POESSNECK		
R1G0T	RUDOLSTADT		
R1G0U	SAALFELD		
R1G0V	SCHLEIZ		
R1G0W	SCHMALKALDEN		
R1G0X	SCHMOELLN		
R1G0Y	SOEMMERDA		
R1G0Z	SONDERSHAUSEN		
R1G11	SONNEBERG		

R1G12	STADTRODA	DEG0H	SONNEBERG
R1G13	SUHL, LANDKREIS		
R1G14	WEIMAR, LANDKREIS		
R1G15	WORBIS		
R1G16	ZEULENRODA		
		DEG0I	SAALFELD-RUDOLSTADT
		DEG06	EICHSFELD
		DEG09	UNSTRUT-HAINICH-KREIS
		DEG0A	KYFFHAEUSERKREIS
		DEG0B	SCHMALKALDEN-MEININGEN
		DEG0F	ILM-KREIS
		DEG0G	WEIMARER LAND
		DEG0J	SAALE-HOLZLAND-KREIS
		DEG0K	SAALE-ORLA-KREIS
		DEG08	WARTBURGKREIS

Germany: NUTS level 3 changes 1995-1999

1995		1999	
DED01	CHEMNITZ, KRFR.ST.	DED11	CHEMNITZ, KRFR.ST.
DED05	PLAUEN, KRFR.ST.	DED12	PLAUEN, KRFR.ST.
DED06	ZWICKAU, KRFR.ST.	DED13	ZWICKAU, KRFR.ST.
DED0E	CHEMNITZER LAND	DED15	CHEMNITZER LAND
DED0H	FREIBERG	DED16	FREIBERG
DED07	AUERBACH		
DED08	KLINGENTHAL		
DED09	OELSNITZ		
DED0A	PLAUEN-LAND		
DED0B	REICHENBACH		
		DED17	VOGTLANDKREIS
DED0K	MITTLERER ERZGEBIRGKREIS	DED18	MITTLERER ERZGEBIRGKREIS
DED0L	MITTWEIDA	DED19	MITTWEIDA
DED0S	STOLLBERG	DED1A	STOLLBERG
DED0X	ZWICKAUER LAND	DED1C	ZWICKAUER LAND
DED02	DRESDEN, KRFR.ST.	DED21	DRESDEN, KRFR.ST.
DED03	GOERLITZ, KRFR.ST.	DED22	GOERLITZ, KRFR.ST.
		DED23	HOYERSWERDA, KRFR.ST.
DED0Y	DRESDEN, LAND		
DED0Z	HOYERSWERDA		
DED0J	MEISSEN	DED25	MEISSEN
DED0N	NIEDERSCHLESISCHER OBERLAUSITZKREIS	DED26	NIEDERSCHLESISCHER OBERLAUSITZKREIS
DED0R	SAECHSISCHE SCHWEIZ	DED29	SAECHSISCHE SCHWEIZ
DED0U	WEISSERITZKREIS	DED2A	WEISSERITZKREIS
DED0W	KAMENZ	DED2B	KAMENZ
DED04	LEIPZIG, KRFR.ST.	DED31	LEIPZIG, KRFR.ST.
DED0F	DELITZSCH	DED32	DELITZSCH
DED0I	LEIPZIGER LAND	DED34	LEIPZIGER LAND
DED0M	MULDENTALKREIS	DED35	MULDENTALKREIS
DEG08	WARTBURGKREIS	DEG0P	WARTBURGKREIS
		DEG0N	EISENACH, KRFR.ST.

DE2. Change of codes and names

Germany: NUTS level 1 changes 1981/89-1990/92

1981-1989	1990-1992
	R1C BRANDENBURG
	R1D MECKLENBURG-VORPOMMERN
	R1E SACHSEN
	R1F SACHSEN-ANHALT
	R1G THURINGEN

Germany: NUTS level 1 changes 1990/92-1995/99

1990-1992	1995-1999
R18 BADEN-WUERTTEMBERG	DE1 BADEN-WUERTTEMBERG
R19 BAYERN	DE2 BAYERN
R1B BERLIN	DE3 BERLIN
R1C BRANDENBURG	DE4 BRANDENBURG
R14 BREMEN	DE5 BREMEN
R12 HAMBURG	DE6 HAMBURG
R16 HESSEN	DE7 HESSEN
R1D MECKLENBURG-VORPOMMERN	DE8 MECKLENBURG-VORPOMMERN
R13 NIEDERSACHSEN	DE9 NIEDERSACHSEN
R15 NORDRHEIN-WESTFALEN	DEA NORDRHEIN-WESTFALEN
R17 RHEINLAND-PFALZ	DEB RHEINLAND-PFALZ
R1A SAARLAND	DEC SAARLAND
R1E SACHSEN	DED SACHSEN
R1F SACHSEN-ANHALT	DEE SACHSEN-ANHALT
R11 SCHLESWIG-HOLSTEIN	DEF SCHLESWIG-HOLSTEIN
R1G THURINGEN	DEG THURINGEN

Germany: NUTS level 2 changes 1991/92-1995

1991-1992	1995
R181 STUTTGART	DE11 STUTTGART
R182 KARLSRUHE	DE12 KARLSRUHE
R183 FREIBURG	DE13 FREIBURG
R184 TUEBINGEN	DE14 TUEBINGEN
R191 OBERBAYERN	DE21 OBERBAYERN
R192 NIEDERBAYERN	DE22 NIEDERBAYERN
R193 OBERPFALZ	DE23 OBERPFALZ
R194 OBERFRANKEN	DE24 OBERFRANKEN
R195 MITTELFRANKEN	DE25 MITTELFRANKEN
R196 UNTERFRANKEN	DE26 UNTERFRANKEN
R197 SCHWABEN	DE27 SCHWABEN
R1B BERLIN	DE3 BERLIN
R14 BREMEN	DE5 BREMEN
R12 HAMBURG	DE6 HAMBURG
R16A DARMSTADT	DE71 DARMSTADT
R16B GIESSEN	DE72 GIESSEN
R16C KASSEL	DE73 KASSEL
R13A BRAUNSCHWEIG	DE91 BRAUNSCHWEIG
R13B HANNOVER	DE92 HANNOVER
R13C LUENEBURG	DE93 LUENEBURG

R13D	WESER-EMS	DE94	WESER-EMS
R151	DUESSELDORF	DEA1	DUESSELDORF
R152	KOELN	DEA2	KOELN
R153	MUENSTER	DEA3	MUENSTER
R154	DETMOLD	DEA4	DETMOLD
R155	ARNSBERG	DEA5	ARNSBERG
R171	KOBLENZ	DEB1	KOBLENZ
R172	TRIER	DEB2	TRIER
R173	RHEINHESSEN-PFALZ	DEB3	RHEINHESSEN-PFALZ
R1F1	DESSAU	DEE1	DESSAU
R1F2	HALLE	DEE2	HALLE
R1F3	MAGDEBURG	DEE3	MAGDEBURG

Germany: NUTS level 3 changes 1991/92-1995

1991/1992		1995	
R1811	STUTTGART, STADTKR.	DE111	STUTTGART, STADTKR.
R1812	BOEBLINGEN	DE112	BOEBLINGEN
R1813	ESSLINGEN	DE113	ESSLINGEN
R1814	GOEPPINGEN	DE114	GOEPPINGEN
R1815	LUDWIGSBURG	DE115	LUDWIGSBURG
R1816	REMS-MURR-KREIS	DE116	REMS-MURR-KREIS
R1817	HEILBRONN, STADTKR.	DE117	HEILBRONN, STADTKR.
R1818	HEILBRONN	DE118	HEILBRONN, LANDKR.
R1819	HOHENLOHEKREIS	DE119	HOHENLOHEKREIS
R181A	SCHWAEBISCH HALL	DE11A	SCHWAEBISCH HALL
R181B	MAIN-TAUBER-KREIS	DE11B	MAIN-TAUBER-KREIS
R181C	HEIDENHEIM	DE11C	HEIDENHEIM
R181D	OSTALBKREIS	DE11D	OSTALBKREIS
R1821	BADEN-BADEN, STADTKR.	DE121	BADEN-BADEN, STADTKR.
R1822	KARLSRUHE, STADTKR.	DE122	KARLSRUHE, STADTKR.
R1823	KARLSRUHE, LANDKR.	DE123	KARLSRUHE, LANDKR.
R1824	RASTATT	DE124	RASTATT
R1825	HEIDELBERG, STADTKR.	DE125	HEIDELBERG, STADTKR.
R1826	MANNHEIM, STADTKR.	DE126	MANNHEIM, STADTKR.
R1827	NECKAR-ODENWALD-KREIS	DE127	NECKAR-ODENWALD-KREIS
R1828	RHEIN-NECKAR-KREIS	DE128	RHEIN-NECKAR-KREIS
R1829	PFORZHEIM, STADTKR.	DE129	PFORZHEIM, STADTKR.
R182A	CALW	DE12A	CALW
R182B	ENZKREIS	DE12B	ENZKREIS
R182C	FREUDENSTADT	DE12C	FREUDENSTADT
R1831	FREIBURG IM BREISGAU, STADTKR.	DE131	FREIBURG IM BREISGAU, STADTKR.
R1832	BREISGAU-HOCHSCHWARZWALD	DE132	BREISGAU-HOCHSCHWARZWALD
R1833	EMMENDINGEN	DE133	EMMENDINGEN
R1834	ORTENAUKREIS	DE134	ORTENAUKREIS
R1835	ROTTWEIL	DE135	ROTTWEIL
R1836	SCHWARZWALD-BAAR-KREIS	DE136	SCHWARZWALD-BAAR-KREIS
R1837	TUTTLINGEN	DE137	TUTTLINGEN
R1838	KONSTANZ	DE138	KONSTANZ
R1839	LOERRACH	DE139	LOERRACH
R183A	WALDSHUT	DE13A	WALDSHUT
R1841	REUTLINGEN	DE141	REUTLINGEN
R1842	TUEBINGEN, LANDKR.	DE142	TUEBINGEN, LANDKREIS
R1843	ZOLLERNALBKREIS	DE143	ZOLLERNALBKREIS
R1844	ULM, STADTKR.	DE144	ULM, STADTKREIS
R1845	ALB-DONAU-KREIS	DE145	ALB-DONAU-KREIS
R1846	BIBERACH	DE146	BIBERACH
R1847	BODENSEEKREIS	DE147	BODENSEEKREIS

R1848 RAVENSBURG
 R1849 SIGMARINGEN
 R1911 INGOLSTADT, KRFR.ST.
 R1912 MUENCHEN, KRFR.ST.
 R1913 ROSENHEIM, KRFR.ST.
 R1914 ALTOETTING
 R1916 BERCHTESGADENER LAND
 R1915 BAD TOELZ-WOLFRATSHAUSEN
 R1917 DACHAU
 R1918 EBERSBERG
 R1919 EICHSTAETT
 R191A ERDING
 R191B FREISING
 R191C FUERSTENFELDBRUCK
 R191D GARMISCH-PARTENKIRCHEN
 R191E LANDSBERG A. LECH
 R191F MIESBACH
 R191G MUEHL DORF A. INN
 R191H MUENCHEN
 R191I NEUBURG-SCHROBENHAUSEN
 R191J PFAFFENHOFEN A. D. ILM
 R191K ROSENHEIM
 R191L STARNBERG
 R191M TRAUNSTEIN
 R191N WEILHEIM-SCHONGAU
 R1921 LANDSHUT, KRFR. ST.
 R1929 PASSAU
 R1923 STRAUBING, KRFR. ST.
 R1924 DEGGENDORF
 R1926 FREYUNG-GRAFENAU
 R1927 KELHEIM
 R1928 LANDSHUT
 R1922 PASSAU, KRFR. ST.
 R192A REGEN
 R192B ROTTAL-INN
 R192C STRAUBING-BOGEN
 R1925 DINGOLFING-LANDAU
 R1931 AMBERG, KRFR. ST.
 R1932 REGENSBURG, KRFR. ST.
 R1933 WEIDEN I.D. OPF, KRFR. ST.
 R1934 AMBERG-SULZBACH
 R1935 CHAM
 R1936 NEUMARKT I.D. OPF
 R1937 NEUSTADT A. D. WALDNAAB
 R1938 REGENSBURG
 R1939 SCHWANDORF
 R193A TIRSCHENREUTH
 R1941 BAMBERG, KRFR. ST.
 R1942 BAYREUTH, KRFR. ST.
 R1943 COBURG, KRFR. ST.
 R1944 HOF, KRFR. ST.
 R1945 BAMBERG
 R1946 BAYREUTH
 R1947 COBURG
 R1948 FORCHHEIM
 R1949 HOF
 R194A KRONACH
 R194B KULMBACH
 R194C LICHTENFELS

DE148 RAVENSBURG
 DE149 SIGMARINGEN
 DE211 INGOLSTADT, KRFR.ST.
 DE212 MUENCHEN, KRFR.ST.
 DE213 ROSENHEIM, KRFR.ST.
 DE214 ALTOETTING
 DE215 BERCHTESGADENER LAND
 DE216 BAD TOELZ-WOLFRATSHAUSEN
 DE217 DACHAU
 DE218 EBERSBERG
 DE219 EICHSTAETT
 DE21A ERDING
 DE21B FREISING
 DE21C FUERSTENFELDBRUCK
 DE21D GARMISCH-PARTENKIRCHEN
 DE21E LANDSBERG A. LECH
 DE21F MIESBACH
 DE21G MUEHL DORF A. INN
 DE21H MUENCHEN, LANDKR.
 DE21I NEUBURG-SCHROBENHAUSEN
 DE21J PFAFFENHOFEN A. D. ILM
 DE21K ROSENHEIM, LANDKR.
 DE21L STARNBERG
 DE21M TRAUNSTEIN
 DE21N WEILHEIM-SCHONGAU
 DE221 LANDSHUT, KRFR.ST.
 DE228 PASSAU, LANDKR.
 DE223 STRAUBING, KRFR.ST.
 DE224 DEGGENDORF
 DE225 FREYUNG-GRAFENAU
 DE226 KELHEIM
 DE227 LANDSHUT, LANDKR.
 DE222 PASSAU, KRFR.ST.
 DE229 REGEN
 DE22A ROTTAL-INN
 DE22B STRAUBING-BOGEN
 DE22C DINGOLFING-LANDAU
 DE231 AMBERG, KRFR.ST.
 DE232 REGENSBURG, KRFR.ST.
 DE233 WEIDEN I. D. OPF., KRFR.ST.
 DE234 AMBERG-SULZBACH
 DE235 CHAM
 DE236 NEUMARKT I. D. OPF
 DE237 NEUSTADT A. D. WALDNAAB
 DE238 REGENSBURG, LANDKR.
 DE239 SCHWANDORF
 DE23A TIRSCHENREUTH
 DE241 BAMBERG, KRFR.ST.
 DE242 BAYREUTH, KRFR.ST.
 DE243 COBURG, KRFR.ST.
 DE244 HOF, KRFR.ST.
 DE245 BAMBERG, LANDKR.
 DE246 BAYREUTH, LANDKR.
 DE247 COBURG, LANDKR.
 DE248 FORCHHEIM
 DE249 HOF, LANDKR.
 DE24A KRONACH
 DE24B KULMBACH
 DE24C LICHTENFELS

R194D	WUNSIEDEL I. FICHELGE.	DE24D	WUNSIEDEL I. FICHELGE.
R1951	ANSBACH, KRFR. ST.	DE251	ANSBACH, KRFR.ST.
R1952	ERLANGEN, KRFR. ST.	DE252	ERLANGEN, KRFR.ST.
R1953	FUERTH, KRFR. ST.	DE253	FUERTH, KRFR.ST.
R1954	NUERNBERG, KRFR. ST.	DE254	NUERNBERG, KRFR.ST.
R1955	SCHWABACH, KRFR. ST.	DE255	SCHWABACH, KRFR.ST.
R1956	ANSBACH	DE256	ANSBACH, LANDKR.
R1957	ERLANGEN-HOECHSTADT	DE257	ERLANGEN-HOECHSTADT
R1958	FUERTH, LANDKREIS	DE258	FUERTH, LANDKREIS
R195A	NUERNBERGER LAND	DE259	NUERNBERGER LAND
R1959	NEUSTADT A.D.AISCH-BAD WINDSHE	DE25A	NEUSTADT A. D. AISCH-BAD WINDSHEIM
R195B	ROTH	DE25B	ROTH
R195C	WEISSENBURG-GUNZENHAUSEN	DE25C	WEISSENBURG-GUNZENHAUSEN
R1961	ASCHAFFENBURG, KRFR. ST.	DE261	ASCHAFFENBURG, KRFR.ST.
R1962	SCHWEINFURT, KRFR. ST.	DE262	SCHWEINFURT, KRFR.ST.
R1963	WUERZBURG, KRFR. ST.	DE263	WUERZBURG, KRFR.ST.
R1964	ASCHAFFENBURG	DE264	ASCHAFFENBURG, LANDKR.
R1965	BAD KISSINGEN	DE265	BAD KISSINGEN
R196A	RHOEN-GRABFELD	DE266	RHOEN-GRABFELD
R1966	HASSBERGE	DE267	HASSBERGE
R1967	KITZINGEN	DE268	KITZINGEN
R1969	MILTENBERG	DE269	MILTENBERG
R1968	MAIN-SPESSART	DE26A	MAIN-SPESSART
R196B	SCHWEINFURT	DE26B	SCHWEINFURT, LANDKR.
R196C	WUERZBURG	DE26C	WUERZBURG, LANDKR.
R1971	AUGSBURG, KRFR. ST.	DE271	AUGSBURG, KRFR.ST.
R1972	KAUFBEUREN, KRFR. ST.	DE272	KAUFBEUREN, KRFR.ST.
R1973	KEMPTEN (ALLGAEU), KRFR. ST.	DE273	KEMPTEN (ALLGAEU), KRFR.ST.
R1974	MEMMINGEN, KRFR. ST.	DE274	MEMMINGEN, KRFR.ST.
R1975	AICHACH-FRIEDBERG	DE275	AICHACH-FRIEDBERG
R1976	AUGSBURG	DE276	AUGSBURG, LANDKR.
R1977	DILLINGEN A. D. DONAU	DE277	DILLINGEN A. D. DONAU
R1979	GUENZBURG	DE278	GUENZBURG
R197B	NEU-ULM	DE279	NEU-ULM
R197A	LINDAU-BODENSEE	DE27A	LINDAU (BODENSEE)
R197D	OSTALLGAEU	DE27B	OSTALLGAEU
R197E	UNTERALLGAEU	DE27C	UNTERALLGAEU
R1978	DONAU-RIES	DE27D	DONAU-RIES
R197C	OBERALLGAEU	DE27E	OBERALLGAEU
R1C01	BRANDENBURG/HAVEL, STADTKREIS	DE401	BRANDENBURG AN DER HAVEL, KRFR.ST.
R1C02	COTTBUS, STADTKREIS	DE402	COTTBUS, KRFR.ST.
R1C04	FRANKFURT/ODER, STADTKREIS	DE403	FRANKFURT (ODER), KRFR.ST.
R1C05	POTSDAM, STADTKREIS	DE404	POTSDAM, KRFR.ST.
R1401	BREMEN, KRFR.ST.	DE501	BREMEN, KRFR.ST.
R1402	BREMERHAVEN, KRFR.ST.	DE502	BREMERHAVEN, KRFR.ST.
R12	HAMBURG	DE601	HAMBURG, FREIE - UND HANSESTADT
R16A1	DARMSTADT, KRFR.ST.	DE711	DARMSTADT, KRFR.ST.
R16A2	FRANKFURT AM MAIN, KRFR.ST.	DE712	FRANKFURT AM MAIN, KRFR.ST.
R16A3	OFFENBACH AM MAIN, KRFR.ST.	DE713	OFFENBACH AM MAIN, KRFR.ST.
R16A4	WIESBADEN, KRFR.ST.	DE714	WIESBADEN, KRFR.ST.
R16A5	BERGSTRASSE	DE715	BERGSTRASSE
R16A6	DARMSTADT-DIEBURG	DE716	DARMSTADT-DIEBURG
R16A7	GROSS-GERAU	DE717	GROSS-GERAU
R16A8	HOCHTAUNUSKREIS	DE718	HOCHTAUNUSKREIS
R16A9	MAIN-KINZIG-KREIS	DE719	MAIN-KINZIG-KREIS
R16AA	MAIN-TAUNUS-KREIS	DE71A	MAIN-TAUNUS-KREIS
R16AB	ODENWALDKREIS	DE71B	ODENWALDKREIS

R16AC	OFFENBACH	DE71C	OFFENBACH, LANDKR.
R16AD	RHEINGAU-TAUNUS-KREIS	DE71D	RHEINGAU-TAUNUS-KREIS
R16AE	WETTERAUKREIS	DE71E	WETTERAUKREIS
R16B1	GIESSEN, LANDKR.	DE721	GIESSEN, LANDKR.
R16B2	LAHN-DILL-KREIS	DE722	LAHN-DILL-KREIS
R16B3	LIMBURG-WEILBURG	DE723	LIMBURG-WEILBURG
R16B4	MARBURG-BIEDENKOPF	DE724	MARBURG-BIEDENKOPF
R16B5	VOGELSBERGKREIS	DE725	VOGELSBERGKREIS
R16C1	KASSEL, KRFR.ST.	DE731	KASSEL, KRFR.ST.
R16C2	FULDA	DE732	FULDA
R16C3	HERSFELD-ROTENBURG	DE733	HERSFELD-ROTENBURG
R16C4	KASSEL, LANDKR.	DE734	KASSEL, LANDKR.
R16C5	SCHWALM-EDER-KREIS	DE735	SCHWALM-EDER-KREIS
R16C6	WALDECK-FRANKENBERG	DE736	WALDECK-FRANKENBERG
R16C7	WERRA-MEISSNER-KREIS	DE737	WERRA-MEISSNER-KREIS
R1D01	GREIFSWALD, STADTKREIS	DE801	GREIFSWALD, KRFR.ST.
R1D02	NEUBRANDENBURG, STADTKREIS	DE802	NEUBRANDENBURG, KRFR.ST.
R1D03	ROSTOCK, STADTKREIS	DE803	ROSTOCK, KRFR.ST.
R1D04	SCHWERIN, STADTKREIS	DE804	SCHWERIN, KRFR.ST.
R1D05	STRALSUND, STADTKREIS	DE805	STRALSUND, KRFR.ST.
R1D06	WISMAR, STADTKREIS	DE806	WISMAR, KRFR.ST.
R1D0T	RUEGEN	DE80H	RUEGEN
R13A1	BRAUNSCHWEIG, KRFR.ST.	DE911	BRAUNSCHWEIG, KRFR.ST.
R13A2	SALZGITTER, KRFR.ST.	DE912	SALZGITTER, KRFR.ST.
R13A3	WOLFSBURG, KRFR.ST.	DE913	WOLFSBURG, KRFR.ST.
R13A4	GIFHORN	DE914	GIFHORN
R13A5	GOETTINGEN	DE915	GOETTINGEN
R13A6	GOSLAR	DE916	GOSLAR
R13A7	HELMSTEDT	DE917	HELMSTEDT
R13A8	NORTHEIM	DE918	NORTHEIM
R13A9	OSTERODE AM HARZ	DE919	OSTERODE AM HARZ
R13AA	PEINE	DE91A	PEINE
R13AB	WOLFENBUETTEL	DE91B	WOLFENBUETTEL
R13B1	HANNOVER, KRFR.ST.	DE921	HANNOVER, KRFR.ST.
R13B2	DIEPHOLZ	DE922	DIEPHOLZ
R13B3	HAMELN-PYRMONT	DE923	HAMELN-PYRMONT
R13B4	HANNOVER, LANDKR.	DE924	HANNOVER, LANDKR.
R13B5	HILDESHEIM	DE925	HILDESHEIM
R13B6	HOLZMINDEN	DE926	HOLZMINDEN
R13B7	NIENBURG (WESER)	DE927	NIENBURG (WESER)
R13B8	SCHAUMBURG	DE928	SCHAUMBURG
R13C1	CELLE	DE931	CELLE
R13C2	CUXHAVEN	DE932	CUXHAVEN
R13C3	HARBURG	DE933	HARBURG
R13C4	LUECHOW-DANNENBERG	DE934	LUECHOW-DANNENBERG
R13C5	LUENEBURG, LANDKR.	DE935	LUENEBURG, LANDKR.
R13C6	OSTERHOLZ	DE936	OSTERHOLZ
R13C7	ROTENBURG (WUEMME)	DE937	ROTENBURG (WUEMME)
R13C8	SOLTAU-FALLINGBOSTEL	DE938	SOLTAU-FALLINGBOSTEL
R13C9	STADE	DE939	STADE
R13CA	UELZEN	DE93A	UELZEN
R13CB	VERDEN	DE93B	VERDEN
R13D1	DELMENHORST, KRFR.ST.	DE941	DELMENHORST, KRFR.ST.
R13D2	EMDEN, KRFR.ST.	DE942	EMDEN, KRFR.ST.
R13DD	OLDENBURG (OLDENBURG)	DE943	OLDENBURG (OLDENBURG), KRFR.ST.
R13D4	OSNABRUECK, KRFR.ST.	DE944	OSNABRUECK, KRFR.ST.
R13D5	WILHELMSHAVEN, KRFR.ST.	DE945	WILHELMSHAVEN, KRFR.ST.
R13D6	AMMERLAND	DE946	AMMERLAND
R13D7	AURICH	DE947	AURICH

R13D8	CLOPPENBURG	DE948	CLOPPENBURG
R13D9	EMSLAND	DE949	EMSLAND
R13DA	FRIESLAND	DE94A	FRIESLAND
R13DB	GRAFSCHAFT BENTHEIM	DE94B	GRAFSCHAFT BENTHEIM
R13DC	LEER	DE94C	LEER
R13D3	OLDENBURG (OLD.), KRFR.ST.	DE94D	OLDENBURG , LANDKR.
R13DE	OSNABRUECK	DE94E	OSNABRUECK, LANDKR.
R13DF	VECHTA	DE94F	VECHTA
R13DG	WESERMARSCH	DE94G	WESERMARSCH
R13DH	WITTMUND	DE94H	WITTMUND
R1511	DUESSELDORF, KRFR.ST.	DEA11	DUESSELDORF, KRFR.ST.
R1512	DUISBURG, KRFR.ST.	DEA12	DUISBURG, KRFR.ST.
R1513	ESSEN, KRFR.ST.	DEA13	ESSEN, KRFR.ST.
R1514	KREFELD, KRFR.ST.	DEA14	KREFELD, KRFR.ST.
R1515	MOENCHENGLADBACH, KRFR.ST.	DEA15	MOENCHENGLADBACH, KRFR.ST.
R1516	MUELHEIM A. D. RUHR, KRFR.ST.	DEA16	MUELHEIM A.D.RUHR, KRFR.ST.
R1517	OBERHAUSEN, KRFR.ST.	DEA17	OBERHAUSEN, KRFR.ST.
R1518	REMSCHIED, KRFR.ST.	DEA18	REMSCHIED, KRFR.ST.
R1519	SOLINGEN, KRFR.ST.	DEA19	SOLINGEN, KRFR.ST.
R151A	WUPPERTAL, KRFR.ST.	DEA1A	WUPPERTAL, KRFR.ST.
R151B	KLEVE	DEA1B	KLEVE
R151C	METTMANN	DEA1C	METTMANN
R151D	NEUSS	DEA1D	NEUSS
R151E	VIERSEN	DEA1E	VIERSEN
R151F	WESEL	DEA1F	WESEL
R1521	AACHEN, KRFR.ST.	DEA21	AACHEN, KRFR.ST.
R1522	BONN, KRFR.ST.	DEA22	BONN, KRFR.ST.
R1523	KOELN, KRFR.ST.	DEA23	KOELN, KRFR.ST.
R1524	LEVERKUSEN, KRFR.ST.	DEA24	LEVERKUSEN, KRFR.ST.
R1525	AACHEN??	DEA25	AACHEN, LANDKR.
R1526	DUEREN	DEA26	DUEREN
R1527	ERFTKREIS	DEA27	ERFTKREIS
R1528	EUSKIRCHEN	DEA28	EUSKIRCHEN
R1529	HEINSBERG	DEA29	HEINSBERG
R152A	OBERBERGISCHE KREIS	DEA2A	OBERBERGISCHE KREIS
R152B	RHEINISCH-BERGISCHE KREIS	DEA2B	RHEINISCH-BERGISCHE-KREIS
R152C	RHEIN-SIEG-KREIS	DEA2C	RHEIN-SIEG-KREIS
R1531	BOTTROP, KRFR.ST.	DEA31	BOTTROP, KRFR.ST.
R1532	GELSENKIRCHEN, KRFR.ST.	DEA32	GELSENKIRCHEN, KRFR.ST.
R1533	MUENSTER (WESTF), KRFR.ST.	DEA33	MUENSTER, KRFR.ST.
R1534	BORKEN	DEA34	BORKEN
R1535	COESFELD	DEA35	COESFELD
R1536	RECKLINGHAUSEN	DEA36	RECKLINGHAUSEN
R1537	STEINFURT	DEA37	STEINFURT
R1538	WARENDORF	DEA38	WARENDORF
R1541	BIELEFELD, KRFR.ST.	DEA41	BIELEFELD, KRFR.ST.
R1542	GUETERSLOH	DEA42	GUETERSLOH
R1543	HERFORD	DEA43	HERFORD
R1544	HOEXTER	DEA44	HOEXTER
R1545	LIPPE	DEA45	LIPPE
R1546	MINDEN-LUEBBECKE	DEA46	MINDEN-LUEBBECKE
R1547	PADERBORN	DEA47	PADERBORN
R1551	BOCHUM, KRFR.ST.	DEA51	BOCHUM, KRFR.ST.
R1552	DORTMUND, KRFR.ST.	DEA52	DORTMUND, KRFR.ST.
R1553	HAGEN, KRFR.ST.	DEA53	HAGEN, KRFR.ST.
R1554	HAMM, KRFR.ST.	DEA54	HAMM, KRFR.ST.
R1555	HERNE, KRFR.ST.	DEA55	HERNE, KRFR.ST.
R1556	ENNEPE-RUHR-KREIS	DEA56	ENNEPE-RUHR-KREIS
R1557	HOCHSAUERLANDKREIS	DEA57	HOCHSAUERLANDKREIS

R1558	MAERKISCHER KREIS	DEA58	MAERKISCHER KREIS
R1559	OLPE	DEA59	OLPE
R155A	SIEGEN	DEA5A	SIEGEN-WITTGENSTEIN
R155B	SOEST	DEA5B	SOEST
R155C	UNNA	DEA5C	UNNA
R1711	KOBLENZ, KRFR.ST.	DEB11	KOBLENZ, KRFR.ST.
R1712	AHRWEILER	DEB12	AHRWEILER
R1713	ALTENKIRCHEN (WESTERWALD)	DEB13	ALTENKIRCHEN (WESTERWALD)
R1714	BAD KREUZNACH	DEB14	BAD KREUZNACH
R1715	BIRKENFELD	DEB15	BIRKENFELD
R1716	COCHEM-ZELL	DEB16	COCHEM-ZELL
R1717	MAYEN-KOBLENZ	DEB17	MAYEN-KOBLENZ
R1718	NEUWIED	DEB18	NEUWIED
R1719	RHEIN-HUNSRUECK-KREIS	DEB19	RHEIN-HUNSRUECK-KREIS
R171A	RHEIN-LAHN-KREIS	DEB1A	RHEIN-LAHN-KREIS
R171B	WESTERWALDKREIS	DEB1B	WESTERWALDKREIS
R1721	TRIER, KRFR.ST.	DEB21	TRIER, KRFR.ST.
R1722	BERNKASTEL-WITTLICH	DEB22	BERNKASTEL-WITTLICH
R1723	BITBURG-PRUEM	DEB23	BITBURG-PRUEM
R1724	DAUN	DEB24	DAUN
R1725	TRIER-SAARBURG	DEB25	TRIER-SAARBURG
R1731	FRANKENTHAL (PFALZ), KRFR.ST.	DEB31	FRANKENTHAL(PFALZ), KRFR.ST
R1732	KAISERSLAUTERN, KRFR.ST.	DEB32	KAISERSLAUTERN, KRFR.ST.
R1733	LANDAU IN DER PFALZ, KRFR.ST.	DEB33	LANDAU IN DER PFALZ, KRFR.ST.
R1734	LUDWIGSHAFEN AM RHEIN, KRFR.ST	DEB34	LUDWIGSHAFEN AM RHEIN, KRFR.ST
R1735	MAINZ, KRFR.ST.	DEB35	MAINZ, KRFR.ST.
R1736	NEUSTADT AN DER WEIN.,KRFR.ST.	DEB36	NEUSTADT AN DER WEINSTRASSE, KRFR.ST
R1737	PIRMASENS, KRFR.ST.	DEB37	PIRMASENS, KRFR.ST.
R1738	SPEYER, KRFR.ST.	DEB38	SPEYER, KRFR.ST.
R1739	WORMS, KRFR.ST.	DEB39	WORMS, KRFR.ST.
R173A	ZWEIBRUECKEN, KRFR.ST.	DEB3A	ZWEIBRUECKEN, KRFR.ST.
R173B	ALZEY-WORMS	DEB3B	ALZEY-WORMS
R173C	BAD DUERKHEIM	DEB3C	BAD DUERKHEIM
R173D	DONNERSBERGKREIS	DEB3D	DONNERSBERGKREIS
R173E	GERMERSHEIM	DEB3E	GERMERSHEIM
R173F	KAISERSLAUTERN	DEB3F	KAISERSLAUTERN, LANDKR.
R173G	KUSEL	DEB3G	KUSEL
R173H	SUEDLICHE WEINSTRASSE	DEB3H	SUEDLICHE WEINSTRASSE
R173I	LUDWIGSHAFEN	DEB3I	LUDWIGSHAFEN, LANDKR.
R173J	MAINZ-BINGEN	DEB3J	MAINZ-BINGEN
R173K	PIRMASENS	DEB3K	PIRMASENS
R1A01	SAARBRUECKEN, STADTVERB.	DEC01	STADTVERBAND SAARBRUECKEN
R1A02	MERZIG-WADERN	DEC02	MERZIG-WADERN
R1A03	NEUNKIRCHEN	DEC03	NEUNKIRCHEN
R1A04	SAARLOUIS	DEC04	SAARLOUIS
R1A05	SAAR-PFALZ-KREIS	DEC05	SAARPFALZ-KREIS
R1A06	SANKT WENDEL	DEC06	SANKT WENDEL
R1E16	AUERBACH	DED07	AUERBACH
R1E1E	KLINGENTHAL	DED08	KLINGENTHAL
R1E1I	REICHENBACH	DED0B	REICHENBACH
R1E1G	OELSNITZ	DED09	OELSNITZ
R1E21	DRESDEN, STADTKREIS	DED02	DRESDEN, KRFR.ST.
R1E26	DRESDEN, LANDKREIS	DED0Y	DRESDEN, LAND
R1E2A	HOYERSWERDA	DED0Z	HOYERSWERDA
R1E34	DOEBELN	DED0G	DOEBELN
R1F16	KOETHEN	DEE15	KOETHEN
R1F21	HALLE/SAALE, STADTKREIS	DEE21	HALLE/SAALE, STADTKR.

R1F2B	SANGERHAUSEN	DEE26	SANGERHAUSEN
R1F35	HALBERSTADT	DEE34	HALBERSTADT
R1101	FLENSBURG, KRFR.ST.	DEF01	FLENSBURG, KRFR.ST.
R1102	KIEL, KRFR.ST.	DEF02	KIEL, KRFR.ST.
R1103	LUEBECK, KRFR.ST.	DEF03	LUEBECK, KRFR.ST.
R1104	NEUMUENSTER, KRFR.ST.	DEF04	NEUMUENSTER, KRFR.ST.
R1105	DITHMARSCHEN	DEF05	DITHMARSCHEN
R1106	HERZOGTUM LAUENBURG	DEF06	HERZOGTUM LAUENBURG
R1107	NORDFRIESLAND	DEF07	NORDFRIESLAND
R1108	OSTHOLSTEIN	DEF08	OSTHOLSTEIN
R1109	PINNEBERG	DEF09	PINNEBERG
R110A	PLOEN	DEF0A	PLOEN
R110B	RENSBURG-ECKERNFOERDE	DEF0B	RENSBURG-ECKERNFOERDE
R110C	SCHLESWIG-FLENSBURG	DEF0C	SCHLESWIG-FLENSBURG
R110D	SEGEBERG	DEF0D	SEGEBERG
R110E	STEINBURG	DEF0E	STEINBURG
R110F	STORMARN	DEF0F	STORMARN
R1G0R	NORDHAUSEN	DEG07	NORDHAUSEN

Germany: NUTS level 3 changes 1995-1999

1995		1999	
DE601	HAMBURG, FREIE - UND HANSESTADT	DE6	HAMBURG
DEB3K	PIRMASENS	DEB3K	SUEDWESTPFALZ
DED0C	ANNABERG	DED14	ANNABERG
DED0V	AUE-SCHWARZENBERG	DED1B	AUE-SCHWARZENBERG
DED0D	BAUTZEN	DED24	BAUTZEN
DED0P	RIESA-GROSSENHAIN	DED27	RIESA-GROSSENHAIN
DED0Q	LOEBAU-ZITTAU	DED28	LOEBAU-ZITTAU
DED0G	DOEBELN	DED33	DOEBELN
DED0T	TORGAU-OSCHATZ	DED36	TORGAU-OSCHATZ

DE3. Change of territory without code change

Frequent changes at NUTS level 3, especially in the New Länder. This is due to the fact that all large cities are individual NUTS level 3 units and each time their territory is extended, the boundaries of NUTS level 3 regions are modified. Please note that those occurring in Sachsen between 1995 and 1999 have been put under DE1 above because the NUTS level 2 part of their codes changed during this period.

At the levels 1 and 2, there are less frequent changes. In connection with the reunification of Germany, Berlin was extended to cover the whole city (previously only West Berlin) and a handful of municipalities were transferred from Mecklenburg to Niedersachsen.

Germany: NUTS level 1 changes 1990-1991/92

1990		1991-1992	
R1B	BERLIN (WEST)	R1B	BERLIN
R1D	MECKLENBURG-VORPOMMERN	R1D	MECKLENBURG-VORPOMMERN
R13	NIEDERSACHSEN	R13	NIEDERSACHSEN

Germany: NUTS level 2 changes 1990-1991/92

1990		1991-1992	
R1D	MECKLENBURG-VORPOMMERN	R1D	MECKLENBURG-VORPOMMERN
R13C	LUENEBURG	R13C	LUENEBURG

Germany: NUTS level 3 changes 1990-1991/92

1990		1991-1992	
R1D0H	HAGENOW	R1D0H	HAGENOW
R13C5	LUENEBURG, LANDKR.	R13C5	LUENEBURG, LANDKR.

Germany: NUTS level 3 changes 1995-1999

1990		1991-1992	
DE402	COTTBUS, KRFR.ST.	DE402	COTTBUS, KRFR.ST.
DE40G	SPREE-NEISSE	DE40G	SPREE-NEISSE

Greece

Code up to 1994: RA; after 1994: GR

Greece became a new EU member in 1981 and the first version of the NUTS was published in 1981. Levels 1 and 2 were rearranged thoroughly in 1989, but level 3 has remained intact.

Level 1 change in 1989: Attiki became a separate region, previously part of Kentriki Ellada.

Level 2 changes in 1989:

Partition of "Kentriki kai Dytiki Makedonia" into 2 regions, Kentriki Makedonia and Dytiki Makedonia, respectively.

Thraki merged with Anatoliki Makedonia to "Anatoliki Makedonia, Thraki".

Transfer of Serres NUTS level 3 unit from Anatoliki Makedonia to Kentriki Makedonia.

Partition of Ipeiros into Ipeiros and Ionia Nisia (the latter containing NUTS level 3 units Kerkyra and Lefkada).

Partition of "Peloponnisos kai Dytiki Sterea Ellada" into "Ionia Nisia", "Peloponnisos", and "Dytiki Ellada".

Partition of "Nisia Anatolikou Aigaiou" into Notoio Aigaio (containing Dodekanesos NUTS level 3) and Voreio Aigaio.

Partition of Anatoliki Sterea kai Nisia into Sterea Ellada, Attiki, and Notio Aigaio (containing Kyklades NUTS level 3).

Level 3: No change, but codes were changed in 1989 because of changes at level 2.

Anomaly through all periods: RA00001 Agio Oros, in 1995 GR00001 Agio Oros is an autonomous monastery area (separate NUTS5) which does not belong to any NUTS region. It has therefore been put directly under the Greek state.

Note on transliteration of Greek names: In 1981 all names were written in genitive case, from 1985 onwards in nominative case. In 1981 phonetic transliteration was used, from 1985 onwards letters have been transliterated letter by letter.

GR1. Change of territory and codes

Greece: NUTS level 1 changes 1985-1989

1985		1989	
A2	KENTRIKI ELLADA	RA2	KENTRIKI ELLADA
		RA3	ATTIKI
		RA4	NISIA
A3	ANATOLIKA KAI NOTIA NISIA		

Greece: NUTS level 2 changes 1985-1989

1985		1989	
A15	ANATOLIKI MAKEDONIA	RA11	ANATOLIKI MAKEDONIA, THRAKI
A18	THRAKI		
A12	KENTRIKI KAI DYTIKI MAKEDONIA	RA12	KENTRIKI MAKEDONIA
		RA13	DYTIKI MAKEDONIA
A27	IPEIROS	RA21	IPEIROS
		RA3	ATTIKI
A39	NISIA ANATOLIKOU AIGAIΟΥ	RA41	VOREIO AIGAIO
		RA42	NOTIO AIGAIO
A21	ANATOLIKI STEREA KAI NISIA	RA23	DYTIKI ELLADA
		RA24	STEREA ELLADA
A23	PELOPONNISOS KAI DYTIKI STEREA ELLADA	RA25	PELOPONNISOS
		RA22	IONIA NISIA

GR2. Change of codes and names

Greece: NUTS level 1 changes 1981-1985

Only changes in the spelling (from genitive case to nominative case)

1981		1985	
RA1	VORIA ELLAS	A1	VOREIA ELLADA
RA2	KENTRIKI ELLAS	A2	KENTRIKI ELLADA
RA3	ANATOLIKA KE NOTIA NISSIA	A3	ANATOLIKA KAI NOTIA NISIA

Greece: NUTS level 2 changes 1981-1985

Only changes in the spelling (from genitive case to nominative case)

1981		1985	
RA15	ANATOLIKIS MAKEDONIAS	A15	ANATOLIKI MAKEDONIA
RA18	THRAKIS	A18	THRAKI
RA12	KENTRIKIS KE DITIKIS MAKEDONIAS	A12	KENTRIKI KAI DYTIKI MAKEDONIA
RA14	THESSALIAS	A14	THESSALIA
RA27	IPIROU	A27	IPEIROS
RA39	NISON ANATOLIKOU EGEOU	A39	NISIA ANATOLIKOU AIGAIUOY
RA21	ANATOLIKIS STEREAS KE NISON	A21	ANATOLIKI STEREA KAI NISIA
RA23	PELOPONNISOU KE DITIKIS STEREAS ELLADOS	A23	PELOPONNISOS KAI DYTIKI STEREA ELLADA
RA36	KRITIS	A36	KRITI

Greece: NUTS level 3 changes 1981-1985

Only changes in the spelling (from genitive case to nominative case)

1981		1985	
RA183	EVROU	A183	EVROS
RA182	XANTHIS	A182	XANTHI
RA181	RODOPI	A181	RODOPI
RA153	DRAMAS	A153	DRAMA
RA151	KAVALAS	A151	KAVALA
RA125	IMATHIAS	A125	IMATHIA
RA121	THESSALONIKIS	A121	THESSALONIKI
RA123	KILKIS	A123	KILKIS
RA126	PELLIS	A126	PELLA
RA124	PIERIAS	A124	PIERIA
RA152	SERRON	A152	SERRES
RA122	CHALKIDIKIS	A122	CHALKIDIKI
RA12A	GREVENON	A12A	GREVENA
RA128	KASTORIAS	A128	KASTORIA
RA129	KOZANIS	A129	KOZANI
RA127	FLORINIS	A127	FLORINA
RA144	KARDITSIS	A144	KARDITSA
RA141	LARISIS	A141	LARISA
RA142	MAGNISIAS	A142	MAGNISIA
RA143	TRIKALON	A143	TRIKALA
RA272	ARTIS	A272	ARTA
RA274	THESPROTIAS	A274	THESPROTIA
RA271	IOANNION	A271	IONNINA
RA273	PREVEZIS	A273	PREVEZA
RA239	ZAKINTHOU	A239	ZAKYNTHOS
RA275	KERKIRAS	A275	KERKYRA
RA23A	KEFALLINIAS	A23A	KEFALLINIA
RA276	LEVKADOS	A276	LEFKADA
RA238	ETOLOAKARNANIAS	A238	AITOLOAKARNANIA
RA233	ACHAIAS	A233	ACHAIA
RA234	ILIAS	A234	ILEIA
RA212	VIOTIAS	A212	VOIOTIA
RA216	EVIAS	A216	EVVOIA
RA215	EVKITANIAS	A215	EVRYTANIA
RA213	FTHIOTIDOS	A213	FTHIOTIDA

RA214	FOKIDOS	A214	FOKIDA
RA232	ARGOLIDOS	A232	ARGOLIDA
RA237	ARKADIAS	A237	ARKADIA
RA231	KORINTHIAS	A231	KORINTHIA
RA236	LAKONIAS	A236	LAKONIA
RA235	MESSINIAS	A235	MESSINIA
RA211	ATTIKIS	A211	ATTIKI
RA391	LESVOU	A391	LESVOS
RA393	SAMOU	A393	SAMOS
RA394	CHIOU	A394	CHIOS
RA392	DODEKANNISOU	A392	DODEKANISOS
RA217	KIKLADON	A217	KYKLADES
RA361	IRAKLIOU	A361	IRAKLEIO
RA363	LASITHIOU	A363	LASITHI
RA364	RETHIMNIS	A364	RETHYMNI
RA362	CHANION	A362	CHANIA

Greece: NUTS level 2 changes 1985-1989

1985		1989	
A36	KRITI	RA43	KRITI

Greece: NUTS level 3 changes 1985-1989

1985		1989	
A183	EVROS	RA111	EVROS
A182	XANTHI	RA112	XANTHI
A181	RODOPI	RA113	RODOPI
A153	DRAMA	RA114	DRAMA
A151	KAVALA	RA115	KAVALA
A125	IMATHIA	RA121	IMATHIA
A121	THESSALONIKI	RA122	THESSALONIKI
A123	KILKIS	RA123	KILKIS
A126	PELLA	RA124	PELLA
A124	PIERIA	RA125	PIERIA
A152	SERRES	RA126	SERRES
A122	CHALKIDIKI	RA127	CHALKIDIKI
A12A	GREVENA	RA131	GREVENA
A128	KASTORIA	RA132	KASTORIA
A129	KOZANI	RA133	KOZANI
A127	FLORINA	RA134	FLORINA
A144	KARDITSA	RA141	KARDITSA
A141	LARISA	RA142	LARISA
A142	MAGNISIA	RA143	MAGNISIA
A143	TRIKALA	RA144	TRIKALA
A272	ARTA	RA211	ARTA
A274	THESPROTIA	RA212	THESPROTIA
A271	IONNINA	RA213	IOANNINA
A273	PREVEZA	RA214	PREVEZA
A239	ZAKYNTHOS	RA221	ZAKYNTHOS
A275	KERKYRA	RA223	KERKYRA
A23A	KEFALLINIA	RA222	KEFALLINIA
A276	LEFKADA	RA224	LEFKADA
A238	AITOLOAKARNANIA	RA231	AITOLOAKARNANIA

A233	ACHAIA	RA232	ACHAIA
A234	ILEIA	RA233	ILEIA
A212	VOIOTIA	RA241	VOIOTIA
A216	EVVOIA	RA242	EVVOIA
A215	EVRYTANIA	RA243	EVRYTANIA
A213	FTHIOTIDA	RA244	FTHIOTIDA
A214	FOKIDA	RA245	FOKIDA
A232	ARGOLIDA	RA251	ARGOLIDA
A237	ARKADIA	RA252	ARKADIA
A231	KORINTHIA	RA253	KORINTHIA
A236	LAKONIA	RA254	LAKONIA
A235	MESSINIA	RA255	MESSINIA
A211	ATTIKI	RA3	ATTIKI
A391	LESVOS	RA411	LESVOS
A393	SAMOS	RA412	SAMOS
A394	CHIOS	RA413	CHIOS
A392	DODEKANISOS	RA421	DODEKANISOS
A217	KYKLADES	RA422	KYKLADES
A361	IRAKLEIO	RA431	IRAKLEIO
A363	LASITHI	RA432	LASITHI
A364	RETHYMNI	RA433	RETHYMNI
A362	CHANIA	RA434	CHANIA

Greece: NUTS level 1 changes 1989-1992

1989		1992	
RA4	NISIA	RA4	NISIA AIGAIYOU, KRITI

Greece: NUTS level 1 changes 1992-1995/99

1992		1995/99	
RA1	VOREIA ELLADA	GR1	VOREIA ELLADA
RA2	KENTRIKI ELLADA	GR2	KENTRIKI ELLADA
RA3	ATTIKI	GR3	ATTIKI
RA4	NISIA AIGAIYOU, KRITI	GR4	NISIA AIGAIYOU, KRITI

Greece: NUTS level 2 changes 1989/92-1995/99

1989/92		1995/99	
RA11	ANATOLIKI MAKEDONIA, THRAKI	GR11	ANATOLIKI MAKEDONIA, THRAKI
RA12	KENTRIKI MAKEDONIA	GR12	KENTRIKI MAKEDONIA
RA13	DYTIKI MAKEDONIA	GR13	DYTIKI MAKEDONIA
RA14	THESSALIA	GR14	THESSALIA
RA21	IPEIROS	GR21	IPEIROS
RA3	ATTIKI	GR3	ATTIKI
RA41	VOREIO AIGAIO	GR41	VOREIO AIGAIO
RA42	NOTIO AIGAIO	GR42	NOTIO AIGAIO
RA23	DYTIKI ELLADA	GR23	DYTIKI ELLADA
RA24	STEREA ELLADA	GR24	STEREA ELLADA
RA25	PELOPONNISOS	GR25	PELOPONNISOS
RA22	IONIA NISIA	GR22	IONIA NISIA
RA43	KRITI	GR43	KRITI

Greece: NUTS level 3 changes 1989/92-1995/99

1989/92		1995/99	
RA111	EVROS	GR111	EVROS
RA112	XANTHI	GR112	XANTHI
RA113	RODOPI	GR113	RODOPI
RA114	DRAMA	GR114	DRAMA
RA115	KAVALA	GR115	KAVALA
RA121	IMATHIA	GR121	IMATHIA
RA122	THESSALONIKI	GR122	THESSALONIKI
RA123	KILKIS	GR123	KILKIS
RA124	PELLA	GR124	PELLA
RA125	PIERIA	GR125	PIERIA
RA126	SERRES	GR126	SERRES
RA127	CHALKIDIKI	GR127	CHALKIDIKI
RA131	GREVENA	GR131	GREVENA
RA132	KASTORIA	GR132	KASTORIA
RA133	KOZANI	GR133	KOZANI
RA134	FLORINA	GR134	FLORINA
RA141	KARDITSA	GR141	KARDITSA
RA142	LARISA	GR142	LARISA
RA143	MAGNISIA	GR143	MAGNISIA
RA144	TRIKALA	GR144	TRIKALA
RA211	ARTA	GR211	ARTA
RA212	THESPROTIA	GR212	THESPROTIA
RA213	IOANNINA	GR213	IOANNINA
RA214	PREVEZA	GR214	PREVEZA
RA221	ZAKYNTHOS	GR221	ZAKYNTHOS
RA223	KERKYRA	GR222	KERKYRA
RA222	KEFALLINIA	GR223	KEFALLINIA
RA224	LEFKADA	GR224	LEFKADA
RA231	AITOLOAKARNANIA	GR231	AITOLOAKARNANIA
RA232	ACHAIA	GR232	ACHAIA
RA233	ILEIA	GR233	ILEIA
RA241	VOIOTIA	GR241	VOIOTIA
RA242	EVVOIA	GR242	EVVOIA
RA243	EVRYTANIA	GR243	EVRYTANIA
RA244	FTHIOTIDA	GR244	FTHIOTIDA
RA245	FOKIDA	GR245	FOKIDA
RA251	ARGOLIDA	GR251	ARGOLIDA
RA252	ARKADIA	GR252	ARKADIA
RA253	KORINTHIA	GR253	KORINTHIA
RA254	LAKONIA	GR254	LAKONIA
RA255	MESSINIA	GR255	MESSINIA
RA3	ATTIKI	GR3	ATTIKI
RA411	LESVOS	GR411	LESVOS
RA412	SAMOS	GR412	SAMOS
RA413	CHIOS	GR413	CHIOS
RA421	DODEKANISOS	GR421	DODEKANISOS
RA422	KYKLADES	GR422	KYKLADES
RA431	IRAKLEIO	GR431	IRAKLEIO
RA432	LASITHI	GR432	LASITHI
RA433	RETHYMNI	GR433	RETHYMNI
RA434	CHANIA	GR434	CHANIA

GR3. Change of territory without code change

Nothing is known.

Spain

Code up to 1994: RB; after 1994: ES

Spain became an EU member in 1986. The first version of NUTS was codified in 1985. Since then, there have been no territorial changes at any level.

In the draft NUTS regulation of 2002 it is proposed to split the NUTS level 2 region "Ceuta y Melilla" into two regions, despite their small size.

ES1. Change of territory and codes

No changes.

ES2. Change of codes and names

Spain: NUTS level 3 changes 1985-1989

1985		1989	
B711	LAS PALMAS	RB701	LAS PALMAS
B712	STA. CRUZ DE TENERIFE	RB702	STA. CRUZ DE TENERIFE

Spain: NUTS level 1 changes 1989/92-1995/99

1989/92		1995/99	
RB1	NOROESTE	ES1	NOROESTE
RB2	NORESTE	ES2	NORESTE
RB3	MADRID	ES3	COMUNIDAD DE MADRID
RB4	CENTRO	ES4	CENTRO (E)
RB5	ESTE	ES5	ESTE
RB6	SUR	ES6	SUR
RB7	CANARIAS	ES7	CANARIAS

Spain: NUTS level 2 changes 1989/92-1995/99

1989/92		1995/99	
RB11	GALICIA	ES11	GALICIA
RB12	ASTURIAS	ES12	PRINCIPADO DE ASTURIAS
RB13	CANTABRIA	ES13	CANTABRIA
RB21	PAIS VASCO	ES21	PAIS VASCO
RB22	NAVARRA	ES22	COMUNIDAD FORAL DE NAVARRA
RB23	RIOJA	ES23	LA RIOJA
RB24	ARAGON	ES24	ARAGON
RB3	MADRID	ES3	COMUNIDAD DE MADRID
RB41	CASTILLA - LEON	ES41	CASTILLA Y LEON
RB42	CASTILLA - LA MANCHA	ES42	CASTILLA-LA MANCHA
RB43	EXTREMADURA	ES43	EXTREMADURA
RB51	CATALUNA	ES51	CATALUNA

RB52	COMUNIDAD VALENCIANA	ES52	COMUNIDAD VALENCIANA
RB53	BALEARES	ES53	ISLAS BALEARES
RB61	ANDALUCIA	ES61	ANDALUCIA
RB62	MURCIA	ES62	REGION DE MURCIA
RB63	CEUTA Y MELILLA	ES63	CEUTA Y MELILLA
RB7	CANARIAS	ES7	CANARIAS

Spain: NUTS level 3 changes 1989/92-1995/99

1989/92		1995/99	
RB111	LA CORUNA	ES111	LA CORUNA
RB112	LUGO	ES112	LUGO
RB113	ORENSE	ES113	ORENSE
RB114	PONTEVEDRA	ES114	PONTEVEDRA
RB12	ASTURIAS	ES12	PRINCIPADO DE ASTURIAS
RB13	CANTABRIA	ES13	CANTABRIA
RB211	ALAVA	ES211	ALAVA
RB212	GUIPUZCOA	ES212	GUIPUZCOA
RB213	VIZCAYA	ES213	VIZCAYA
RB22	NAVARRA	ES22	COMUNIDAD FORAL DE NAVARRA
RB23	RIOJA	ES23	LA RIOJA
RB241	HUESCA	ES241	HUESCA
RB242	TERUEL	ES242	TERUEL
RB243	ZARAGOZA	ES243	ZARAGOZA
RB3	MADRID	ES3	COMUNIDAD DE MADRID
RB411	AVILA	ES411	AVILA
RB412	BURGOS	ES412	BURGOS
RB413	LEON	ES413	LEON
RB414	PALENCIA	ES414	PALENCIA
RB415	SALAMANCA	ES415	SALAMANCA
RB416	SEGOVIA	ES416	SEGOVIA
RB417	SORIA	ES417	SORIA
RB418	VALLADOLID	ES418	VALLADOLID
RB419	ZAMORA	ES419	ZAMORA
RB421	ALBACETE	ES421	ALBACETE
RB422	CIUDAD REAL	ES422	CIUDAD REAL
RB423	CUENCA	ES423	CUENCA
RB424	GUADALAJARA	ES424	GUADALAJARA
RB425	TOLEDO	ES425	TOLEDO
RB431	BADAJOS	ES431	BADAJOS
RB432	CACERES	ES432	CACERES
RB511	BARCELONA	ES511	BARCELONA
RB512	GERONA	ES512	GIRONA
RB513	LERIDA	ES513	LLEIDA
RB514	TARRAGONA	ES514	TARRAGONA
RB521	ALICANTE	ES521	ALICANTE
RB522	CASTELLON DE LA PLANA	ES522	CASTELLON DE LA PLANA
RB523	VALENCIA	ES523	VALENCIA
RB53	BALEARES	ES53	ISLAS BALEARES
RB611	ALMERIA	ES611	ALMERIA
RB612	CADIZ	ES612	CADIZ
RB613	CORDOBA	ES613	CORDOBA
RB614	GRANADA	ES614	GRANADA
RB615	HUELVA	ES615	HUELVA
RB616	JAEN	ES616	JAEN

RB617	MALAGA	ES617	MALAGA
RB618	SEVILLA	ES618	SEVILLA
RB62	MURCIA	ES62	REGION DE MURCIA
RB631	CEUTA	ES631	CEUTA
RB632	MELILLA	ES632	MELILLA
RB701	LAS PALMAS	ES701	LAS PALMAS
RB702	STA. CRUZ DE TENERIFE	ES702	SANTA CRUZ DE TENERIFE

Spain: NUTS level 2 corrections of names 1999-2002

1999		2002	
ES21	PAIS VASCO	ES21	PAÍS VASCO
ES24	ARAGON	ES24	ARAGÓN
ES3	COMUNIDAD DE MADRID	ES3	COMUNIDAD DE MADRID
ES41	CASTILLA Y LEON	ES41	CASTILLA Y LEÓN
ES53	ISLAS BALEARES	ES53	ILLES BALEARS
ES61	ANDALUCIA	ES61	ANDALUCÍA
ES62	REGION DE MURCIA	ES62	REGIÓN DE MURCIA

Spain: NUTS level 3 corrections of names 1999-2002

1999		2002	
ES111	LA CORUNA	ES111	A CORUNA
ES113	ORENSE	ES113	OURENSE
ES12	PRINCIPADO DE ASTURIAS	ES12	ASTURIAS
ES211	ALAVA	ES211	ÁLAVA
ES212	GUIPUZCOA	ES212	GUIPÚZCOA
ES22	COMUNIDAD FORAL DE NAVARRA	ES22	NAVARRA
ES3	COMUNIDAD DE MADRID	ES3	MADRID
ES411	AVILA	ES411	ÁVILA
ES413	LEON	ES413	LEÓN
ES432	CACERES	ES432	CÁCERES
ES521	ALICANTE	ES521	ALICANTE / ALACANT
ES522	CASTELLON DE LA PLANA	ES522	CASTELLÓN / CASTELLÓ
ES523	VALENCIA	ES523	VALENCIA / VALÈNCIA
ES53	ISLAS BALEARES	ES53	ILLES BALEARS
ES611	ALMERIA	ES611	ALMERÍA
ES612	CADIZ	ES612	CÁDIZ
ES613	CORDOBA	ES613	CÓRDOBA
ES616	JAEN	ES616	JAÉN
ES617	MALAGA	ES617	MÁLAGA
ES62	REGION DE MURCIA	ES62	MURCIA

ES3. Change of territory without code change

Nothing is known.

France

Code up to 1994: R2; after 1994: FR

No territorial change has occurred at any level in mainland France.

The NUTS level 3 region COTES-DU-NORD was renamed COTES-D'ARMOR in 1990.

Anomalies: Départements d'Outre Mer (DOM Departments beyond the seas) are integrated departments of France and thus part of EU. In the 1980's the DOM were not always coded as NUTS, but from 1989 onwards they have been a permanent part of the EU regional division. Territoires d'Outre Mer (TOM) are not part of EU and do not constitute any NUTS.

FR1. Change of territory and codes

France: NUTS level 1 changes 1981-1989/90

1981		1989/90	
R29	DEPARTEMENTS D'OUTRE-MER	R29	DEPARTEMENTS D'OUTRE-MER

Note: These regions were included in the 1995 version of the NUTS classification.

France: NUTS level 2 changes 1981-1989/90

1981		1989/90	
R29	DEPARTEMENTS D'OUTRE-MER	R291	GUADELOUPE
		R292	MARTINIQUE
		R293	GUYANE
		R294	REUNION

Note: These regions were included in the 1995 version of the NUTS classification.

France: NUTS level 3 changes 1981-1989/90

1981		1985/90	
R2905	SAINT-PIERRE ET MIQUELON		

FR2. Change of codes and names

France: NUTS level 3 changes 1981-1989/90

1981		1989/90	
R2901	GUADELOUPE	R291	GUADELOUPE
R2902	MARTINIQUE	R292	MARTINIQUE
R2903	GUYANE	R293	GUYANE

R2904 REUNION

R294 REUNION

Note: These regions were included in the 1995 version of the NUTS classification.

France: NUTS level 3 changes 1981/89-1990/92

1981/89		1990/92	
R2521	COTES-DU-NORD	R2521	COTES-D'ARMOR

France: NUTS level 1 changes 1992-1995/99

1992		1995/99	
R21	ILE DE FRANCE	FR1	ILE DE FRANCE
R22	BASSIN PARISIEN	FR2	BASSIN PARISIEN
R23	NORD - PAS-DE-CALAIS	FR3	NORD-PAS-DE-CALAIS
R24	EST	FR4	EST
R25	OUEST	FR5	OUEST
R26	SUD-OUEST	FR6	SUD-OUEST
R27	CENTRE-EST	FR7	CENTRE-EST
R28	MEDITERRANEE	FR8	MEDITERRANEE
R29	DEPARTEMENTS D'OUTRE-MER	FR9	DEPARTEMENTS D'OUTRE-MER

France: NUTS level 2 changes 1992-1995/99

1992		1995/99	
R221	CHAMPAGNE-ARDENNE	FR21	CHAMPAGNE-ARDENNE
R222	PICARDIE	FR22	PICARDIE
R223	HAUTE-NORMANDIE	FR23	HAUTE-NORMANDIE
R224	CENTRE	FR24	CENTRE
R225	BASSE-NORMANDIE	FR25	BASSE-NORMANDIE
R226	BOURGOGNE	FR26	BOURGOGNE
R23	NORD - PAS-DE-CALAIS	FR3	NORD-PAS-DE-CALAIS
R241	LORRAINE	FR41	LORRAINE
R242	ALSACE	FR42	ALSACE
R243	FRANCHE-COMTE	FR43	FRANCHE-COMTE
R251	PAYS DE LA LOIRE	FR51	PAYS DE LA LOIRE
R252	BRETAGNE	FR52	BRETAGNE
R253	POITOU-CHARENTES	FR53	POITOU-CHARENTES
R261	AQUITAINE	FR61	AQUITAINE
R262	MIDI-PYRENEES	FR62	MIDI-PYRENEES
R263	LIMOUSIN	FR63	LIMOUSIN
R271	RHONE-ALPES	FR71	RHONE-ALPES
R272	AUVERGNE	FR72	AUVERGNE
R281	LANGUEDOC-ROUSSILLON	FR81	LANGUEDOC-ROUSSILLON
R282	PROVENCE-ALPES-COTE D'AZUR	FR82	PROVENCE-ALPES-COTE D'AZUR
R283	CORSE	FR83	CORSE
R291	GUADELOUPE	FR91	GUADELOUPE
R292	MARTINIQUE	FR92	MARTINIQUE
R293	GUYANE	FR93	GUYANE
R294	REUNION	FR94	REUNION

France: NUTS level 3 changes 1992-1995/99

1992		1995/99	
R2101	PARIS	FR101	PARIS
R2102	SEINE-ET-MARNE	FR102	SEINE-ET-MARNE
R2103	YVELINES	FR103	YVELINES
R2104	ESSONNE	FR104	ESSONNE
R2105	HAUTS-DE-SEINE	FR105	HAUTS-DE-SEINE
R2106	SEINE-SAINT-DENIS	FR106	SEINE-SAINT-DENIS
R2107	VAL-DE-MARNE	FR107	VAL-DE-MARNE
R2108	VAL-D'OISE	FR108	VAL-D'OISE
R2211	ARDENNES	FR211	ARDENNES
R2212	AUBE	FR212	AUBE
R2213	MARNE	FR213	MARNE
R2214	HAUTE-MARNE	FR214	HAUTE-MARNE
R2221	AISNE	FR221	AISNE
R2222	OISE	FR222	OISE
R2223	SOMME	FR223	SOMME
R2231	EURE	FR231	EURE
R2232	SEINE-MARITIME	FR232	SEINE-MARITIME
R2241	CHER	FR241	CHER
R2242	EURE-ET-LOIR	FR242	EURE-ET-LOIR
R2243	INDRE	FR243	INDRE
R2244	INDRE-ET-LOIRE	FR244	INDRE-ET-LOIRE
R2245	LOIR-ET-CHER	FR245	LOIR-ET-CHER
R2246	LOIRET	FR246	LOIRET
R2251	CALVADOS	FR251	CALVADOS
R2252	MANCHE	FR252	MANCHE
R2253	ORNE	FR253	ORNE
R2261	COTE-D'OR	FR261	COTE-D'OR
R2262	NIEVRE	FR262	NIEVRE
R2263	SAONE-ET-LOIRE	FR263	SAONE-ET-LOIRE
R2264	YONNE	FR264	YONNE
R2301	NORD	FR301	NORD
R2302	PAS-DE-CALAIS	FR302	PAS-DE-CALAIS
R2411	MEURTHE-ET-MOSELLE	FR411	MEURTHE-ET-MOSELLE
R2412	MEUSE	FR412	MEUSE
R2413	MOSELLE	FR413	MOSELLE
R2414	VOSGES	FR414	VOSGES
R2421	BAS-RHIN	FR421	BAS-RHIN
R2422	HAUT-RHIN	FR422	HAUT-RHIN
R2431	DOUBS	FR431	DOUBS
R2432	JURA	FR432	JURA
R2433	HAUTE-SAONE	FR433	HAUTE-SAONE
R2434	TERRITOIRE DE BELFORT	FR434	TERRITOIRE DE BELFORT
R2511	LOIRE-ATLANTIQUE	FR511	LOIRE-ATLANTIQUE
R2512	MAINE-ET-LOIRE	FR512	MAINE-ET-LOIRE
R2513	MAYENNE	FR513	MAYENNE
R2514	SARTHE	FR514	SARTHE
R2515	VENDEE	FR515	VENDEE
R2521	COTES-D'ARMOR	FR521	COTES-D'ARMOR
R2522	FINISTERE	FR522	FINISTERE
R2523	ILLE-ET-VILAINE	FR523	ILLE-ET-VILAINE
R2524	MORBIHAN	FR524	MORBIHAN
R2531	CHARENTE	FR531	CHARENTE

R2532	CHARENTE-MARITIME	FR532	CHARENTE-MARITIME
R2533	DEUX-SEVRES	FR533	DEUX-SEVRES
R2534	VIENNE	FR534	VIENNE
R2611	DORDOGNE	FR611	DORDOGNE
R2612	GIRONDE	FR612	GIRONDE
R2613	LANDES	FR613	LANDES
R2614	LOT-ET-GARONNE	FR614	LOT-ET-GARONNE
R2615	PYRENEES-ATLANTIQUES	FR615	PYRENEES-ATLANTIQUES
R2621	ARIEGE	FR621	ARIEGE
R2622	AVEYRON	FR622	AVEYRON
R2623	HAUTE-GARONNE	FR623	HAUTE-GARONNE
R2624	GERS	FR624	GERS
R2625	LOT	FR625	LOT
R2626	HAUTES-PYRENEES	FR626	HAUTES-PYRENEES
R2627	TARN	FR627	TARN
R2628	TARN-ET-GARONNE	FR628	TARN-ET-GARONNE
R2631	CORREZE	FR631	CORREZE
R2632	CREUSE	FR632	CREUSE
R2633	HAUTE-VIENNE	FR633	HAUTE-VIENNE
R2711	AIN	FR711	AIN
R2712	ARDECHE	FR712	ARDECHE
R2713	DROME	FR713	DROME
R2714	ISERE	FR714	ISERE
R2715	LOIRE	FR715	LOIRE
R2716	RHONE	FR716	RHONE
R2717	SAVOIE	FR717	SAVOIE
R2718	HAUTE-SAVOIE	FR718	HAUTE-SAVOIE
R2721	ALLIER	FR721	ALLIER
R2722	CANTAL	FR722	CANTAL
R2723	HAUTE-LOIRE	FR723	HAUTE-LOIRE
R2724	PUY-DE-DOME	FR724	PUY-DE-DOME
R2811	AUDE	FR811	AUDE
R2812	GARD	FR812	GARD
R2813	HERAULT	FR813	HERAULT
R2814	LOZERE	FR814	LOZERE
R2815	PYRENEES-ORIENTALES	FR815	PYRENEES-ORIENTALES
R2821	ALPES-DE-HAUTE-PROVENCE	FR821	ALPES-DE-HAUTE-PROVENCE
R2822	HAUTES-ALPES	FR822	HAUTES-ALPES
R2823	ALPES-MARITIMES	FR823	ALPES-MARITIMES
R2824	BOUCHES-DU-RHONE	FR824	BOUCHES-DU-RHONE
R2825	VAR	FR825	VAR
R2826	VAUCLUSE	FR826	VAUCLUSE
R2831	CORSE DU SUD	FR831	CORSE-DU-SUD
R2832	HAUTE-CORSE	FR832	HAUTE-CORSE
R291	GUADELOUPE	FR91	GUADELOUPE
R292	MARTINIQUE	FR92	MARTINIQUE
R293	GUYANE	FR93	GUYANE
R294	REUNION	FR94	REUNION

FR3. Change of territory without code change

Nothing is known.

Ireland

Code up to 1994: R8; after 1994: IE

In Ireland, a NUTS level 2 was introduced in 1999 with 2 regions.

Level 3 was changed in 1995 by rearranging the NUTS level 4 units. The only way to give a correspondence 1991-1995 is to use NUTS level 4 (counties), see section IE4 below.

IE1. Change of territory and codes

Ireland: NUTS level 3 changes 1981/92-1995

1981/92	1995
R8006 DONEGAL	IE001 BORDER
R8009 NORTH WEST (IRL)	
R8004 NORTH EAST	
R8007 MIDLANDS	
	IE004 MIDLAND
R8008 WEST	IE008 WEST
R8001 EAST	IE002 DUBLIN
	IE003 MID-EAST

Ireland: NUTS level 2 changes 1995-1999

1995	1999
IE IRELAND	IE01 BORDER, MIDLANDS AND WESTERN
	IE02 SOUTHERN AND EASTERN

IE2. Change of codes and names

Ireland: NUTS level 1 changes 1981/92-1995

1981/92	1995
R8 IRELAND	IE IRELAND

Ireland: NUTS level 2 changes 1981/92-1995

1981/92	1995
R8 IRELAND	IE IRELAND

Ireland: NUTS level 3 changes 1981/92-1995

1981/92		1995	
R8005	MID WEST	IE005	MID-WEST
R8003	SOUTH EAST (IRL)	IE006	SOUTH-EAST (IRL)
R8002	SOUTH WEST (IRL)	IE007	SOUTH-WEST (IRL)

Ireland: NUTS level 3 changes 1995-1999

1995		1999	
IE001	BORDER	IE011	BORDER
IE004	MIDLAND	IE012	MIDLAND
IE008	WEST	IE013	WEST
IE002	DUBLIN	IE021	DUBLIN
IE003	MID-EAST	IE022	MID-EAST
IE005	MID-WEST	IE023	MID-WEST
IE006	SOUTH-EAST (IRL)	IE024	SOUTH-EAST (IRL)
IE007	SOUTH-WEST (IRL)	IE025	SOUTH-WEST (IRL)

IE3. Change of territory without code change

Nothing is known.

IE4. Correlation of NUTS level 4 units 1992-1995-1999

The following table permits to trace the evolution of the NUTS level 3 units on the basis of the units on the next lower level, NUTS level 4. Level 4 has remained rather stable over time in Ireland and thus serves the purpose of connecting the different breakdowns of NUTS level 3 to each other.

NUTS level 4 in 1999	Label NUTS level 4	NUTS level 3 in 1992	Label NUTS level 3 in 1992	NUTS level 3 in 95	NUTS level 3 in 1999	Label NUTS level 3 in 1995/99
IE01101	CAVAN	R8004	North East	IE001	IE011	Border
IE01102	DONEGAL	R8006	Donegal	IE001	IE011	Border
IE01103	LEITRIM	R8009	North West (IRL)	IE001	IE011	Border
IE01104	LOUTH	R8004	North East	IE001	IE011	Border
IE01105	MONAGHAN	R8004	North East	IE001	IE011	Border
IE01106	SLIGO	R8009	North West (IRL)	IE001	IE011	Border
IE02101	DUBLIN COUNTY BOROUGH	R8001	East	IE002	IE021	Dublin
IE02102	DUBLIN-BELGARD	R8001	East	IE002	IE021	Dublin
IE02103	DUBLIN-FINGAL	R8001	East	IE002	IE021	Dublin
IE02104	DUN LAOGHAIRE-RATHDOWN	R8001	East	IE002	IE021	Dublin
IE02201	KILDARE	R8001	East	IE003	IE022	Mid-East
IE02202	MEATH	R8001	East	IE003	IE022	Mid-East
IE02203	WICKLOW	R8001	East	IE003	IE022	Mid-East
IE01201	LAOIGHIS	R8007	Midlands	IE004	IE012	Midland
IE01202	LONGFORD	R8007	Midlands	IE004	IE012	Midland
IE01203	OFFALY	R8007	Midlands	IE004	IE012	Midland
IE01204	WESTMEATH	R8007	Midlands	IE004	IE012	Midland

IE02301	CLARE	R8005	Mid West	IE005	IE023	Mid-West
IE02302	LIMERICK COUNTY BOROUGH	R8005	Mid West	IE005	IE023	Mid-West
IE02303	LIMERICK	R8005	Mid West	IE005	IE023	Mid-West
IE02304	TIPPERARY NORTH RIDING	R8005	Mid West	IE005	IE023	Mid-West
IE02401	CARLOW	R8003	South East (IRL)	IE006	IE024	South-East (IRL)
IE02402	KILKENNY	R8003	South East (IRL)	IE006	IE024	South-East (IRL)
IE02403	TIPPERARY SOUTH RIDING	R8003	South East (IRL)	IE006	IE024	South-East (IRL)
IE02404	WATERFORD COUNTY BOROUGH	R8003	South East (IRL)	IE006	IE024	South-East (IRL)
IE02405	WATERFORD	R8003	South East (IRL)	IE006	IE024	South-East (IRL)
IE02406	WEXFORD	R8003	South East (IRL)	IE006	IE024	South-East (IRL)
IE02501	CORK COUNTY BOROUGH	R8002	South West (IRL)	IE007	IE025	South-West (IRL)
IE02502	CORK	R8002	South West (IRL)	IE007	IE025	South-West (IRL)
IE02503	KERRY	R8002	South West (IRL)	IE007	IE025	South-West (IRL)
IE01301	GALWAY COUNTY BOROUGH	R8008	West	IE008	IE013	West
IE01302	GALWAY	R8008	West	IE008	IE013	West
IE01303	MAYO	R8008	West	IE008	IE013	West
IE01304	ROSCOMMON	R8007	Midlands	IE008	IE013	West

Italy

Code up to 1994: R3; after 1994: IT

Italy has had a relatively stable regional division. The biggest changes were due to the creation of new provinces (which are at NUTS level 3) in 1995.

Level 1 regions of Campania and Abruzzo-Molise switched codes and sorting order in 1995.

No changes have been reported at level 2 except for consequences in the sorting order due to the switch of two NUTS level 1 regions.

Level 3 changed in 1995 with the partition of some provinces.

IT113 Biella was created from R3112 Vercelli

IT114 Verbano-Cusio-Ossia was created from R3113 Novara

IT203 Lecco was created from R3202 Como

IT209 Lodi was created from R3204 Milano

IT409 Rimini was created from R3408 Forli-Cesena

IT515 Prato was created from R3514 Firenze

IT932 Crotone and IT934 Vibo Valentia were created from R3932 Catanzaro

IT1. Change of territory and codes

Italy: NUTS level 3 changes 1981/92-1995/99

1981/92		1995/99	
R3112	VERCELLI	IT112	VERCELLI
		IT113	BIELLA
R3113	NOVARA	IT114	VERBANO-CUSIO-OSSOLA
		IT115	NOVARA
R3202	COMO	IT202	COMO
		IT203	LECCO
R3204	MILANO	IT205	MILANO
		IT209	LODI
R3408	FORLI	IT408	FORLI-CESENA
		IT409	RIMINI
R3514	FIRENZE	IT514	FIRENZE
		IT515	PRATO
R3932	CATANZARO		

	IT932	CROTONE
	IT933	CATANZARO
	IT934	VIBO VALENTIA

IT2. Change of codes and names

Italy: NUTS level 1 changes 1981/92-1995/99

1981/92		1995/99	
R31	NORD OVEST	IT1	NORD OVEST
R32	LOMBARDIA	IT2	LOMBARDIA
R33	NORD EST	IT3	NORD EST
R34	EMILIA-ROMAGNA	IT4	EMILIA-ROMAGNA
R35	CENTRO	IT5	CENTRO (I)
R36	LAZIO	IT6	LAZIO
R38	ABRUZZI-MOLISE	IT7	ABRUZZO-MOLISE
R37	CAMPANIA	IT8	CAMPANIA
R39	SUD	IT9	SUD
R3A	SICILIA	ITA	SICILIA
R3B	SARDEGNA	ITB	SARDEGNA

Italy: NUTS level 2 changes 1981/92-1995/99

1981/92		1995/99	
R311	PIEMONTE	IT11	PIEMONTE
R312	VALLE D'AOSTA	IT12	VALLE D'AOSTA
R313	LIGURIA	IT13	LIGURIA
R331	TRENTINO-ALTO ADIGE	IT31	TRENTINO-ALTO ADIGE
R332	VENETO	IT32	VENETO
R333	FRIULI-VENEZIA GIULIA	IT33	FRIULI-VENEZIA GIULIA
R34	EMILIA-ROMAGNA	IT4	EMILIA-ROMAGNA
R351	TOSCANA	IT51	TOSCANA
R352	UMBRIA	IT52	UMBRIA
R353	MARCHE	IT53	MARCHE
R381	ABRUZZI	IT71	ABRUZZO
R382	MOLISE	IT72	MOLISE
R37	CAMPANIA	IT8	CAMPANIA
R391	PUGLIA	IT91	PUGLIA
R392	BASILICATA	IT92	BASILICATA
R393	CALABRIA	IT93	CALABRIA
R3A	SICILIA	ITA	SICILIA
R3B	SARDEGNA	ITB	SARDEGNA

Italy: NUTS level 3 changes 1981/92-1995/99

1981/92		1995/99	
R3111	TORINO	IT111	TORINO
R3114	CUNEO	IT116	CUNEO
R3115	ASTI	IT117	ASTI
R3116	ALESSANDRIA	IT118	ALESSANDRIA
R3131	IMPERIA	IT131	IMPERIA
R3132	SAVONA	IT132	SAVONA

R3133 GENOVA
 R3134 LA SPEZIA
 R3201 VARESE
 R3203 SONDRIO
 R3205 BERGAMO
 R3206 BRESCIA
 R3207 PAVIA
 R3208 CREMONA
 R3209 MANTOVA
 R3311 BOLZANO-BOZEN
 R3312 TRENTO
 R3321 VERONA
 R3322 VICENZA
 R3323 BELLUNO
 R3324 TREVISO
 R3325 VENEZIA
 R3326 PADOVA
 R3327 ROVIGO
 R3331 PORDENONE
 R3332 UDINE
 R3333 GORIZIA
 R3334 TRIESTE
 R3401 PIACENZA
 R3402 PARMA
 R3403 REGGIO NELL'EMILIA
 R3404 MODENA
 R3405 BOLOGNA
 R3406 FERRARA
 R3407 RAVENNA
 R3511 MASSA-CARRARA
 R3512 LUCCA
 R3513 PISTOIA
 R3515 LIVORNO
 R3516 PISA
 R3517 AREZZO
 R3518 SIENA
 R3519 GROSSETO
 R3521 PERUGIA
 R3522 TERNI
 R3531 PESARO E URBINO
 R3532 ANCONA
 R3533 MACERATA
 R3534 ASCOLI PICENO
 R3601 VITERBO
 R3602 RIETI
 R3603 ROMA
 R3604 LATINA
 R3605 FROSINONE
 R3811 L'AQUILA
 R3812 TERAMO
 R3813 PESCARA
 R3814 CHIETI
 R3821 ISERNIA
 R3822 CAMPOBASSO
 R3701 CASERTA

IT133 GENOVA
 IT134 LA SPEZIA
 IT201 VARESE
 IT204 SONDRIO
 IT206 BERGAMO
 IT207 BRESCIA
 IT208 PAVIA
 IT20A CREMONA
 IT20B MANTOVA
 IT311 BOLZANO-BOZEN
 IT312 TRENTO
 IT321 VERONA
 IT322 VICENZA
 IT323 BELLUNO
 IT324 TREVISO
 IT325 VENEZIA
 IT326 PADOVA
 IT327 ROVIGO
 IT331 PORDENONE
 IT332 UDINE
 IT333 GORIZIA
 IT334 TRIESTE
 IT401 PIACENZA
 IT402 PARMA
 IT403 REGGIO NELL'EMILIA
 IT404 MODENA
 IT405 BOLOGNA
 IT406 FERRARA
 IT407 RAVENNA
 IT511 MASSA-CARRARA
 IT512 LUCCA
 IT513 PISTOIA
 IT516 LIVORNO
 IT517 PISA
 IT518 AREZZO
 IT519 SIENA
 IT51A GROSSETO
 IT521 PERUGIA
 IT522 TERNI
 IT531 PESARO E URBINO
 IT532 ANCONA
 IT533 MACERATA
 IT534 ASCOLI PICENO
 IT601 VITERBO
 IT602 RIETI
 IT603 ROMA
 IT604 LATINA
 IT605 FROSINONE
IT711 L'AQUILA
IT712 TERAMO
IT713 PESCARA
IT714 CHIETI
IT721 ISERNIA
IT722 CAMPOBASSO
IT801 CASERTA

R3702	BENEVENTO	IT802	BENEVENTO
R3703	NAPOLI	IT803	NAPOLI
R3704	AVELLINO	IT804	AVELLINO
R3705	SALERNO	IT805	SALERNO
R3911	FOGGIA	IT911	FOGGIA
R3912	BARI	IT912	BARI
R3913	TARANTO	IT913	TARANTO
R3914	BRINDISI	IT914	BRINDISI
R3915	LECCE	IT915	LECCE
R3921	POTENZA	IT921	POTENZA
R3922	MATERA	IT922	MATERA
R3931	COSENZA	IT931	COSENZA
R3933	REGGIO DI CALABRIA	IT935	REGGIO DI CALABRIA
R3A01	TRAPANI	ITA01	TRAPANI
R3A02	PALERMO	ITA02	PALERMO
R3A03	MESSINA	ITA03	MESSINA
R3A04	AGRIGENTO	ITA04	AGRIGENTO
R3A05	CALTANISSETTA	ITA05	CALTANISSETTA
R3A06	ENNA	ITA06	ENNA
R3A07	CATANIA	ITA07	CATANIA
R3A08	RAGUSA	ITA08	RAGUSA
R3A09	SIRACUSA	ITA09	SIRACUSA
R3B01	SASSARI	ITB01	SASSARI
R3B02	NUORO	ITB02	NUORO
R3B03	ORISTANO	ITB03	ORISTANO
R3B04	CAGLIARI	ITB04	CAGLIARI

IT3. Change of territory without code change

Nothing is known.

Luxembourg

Code up to 1994: R6; after 1994: LU

Given the small size of the country, Luxembourg has only one region at all of the three NUTS levels. No change has occurred in Luxembourg except for the general change of country codes in 1995.

LU1. Change of territory and codes

No changes.

LU2. Change of codes and names

Luxembourg: NUTS levels 1-3 changes 1981/92-1995/99

1981/92		1995/99	
R6	LUXEMBOURG (GRAND-DUCHE)	LU	LUXEMBOURG (GRAND-DUCHE)

LU3. Change of territory without code change

No changes.

The Netherlands

Code up to 1994: R4; after 1994: NL

Many changes have occurred in the Netherlands and not all have been reported to Eurostat.

At level 2 the new province of Flevoland was introduced in 1989. Part of this was taken from Overijssel, part from Gelderland.

Several units at level 3 were affected by the creation of Flevoland in 1989. The NUTS level 5 units Noordoostpolder and Urk were moved from 211 Noord-Overijssel to Flevoland.

NUTS level 3 is defined as the non-administrative "COROP-regios". In connection with modifications of municipal boundaries and mergers of municipalities, small and large territories have often been moved between NUTS level 3 regions. Between 1981-85 such transfers occurred between the regions in Friesland and between 1995-99 in several regions in the Netherlands. They are not reported to Eurostat as changes to NUTS level 3. Where we have detected them, we have attempted to cover the bigger of these changes in the third section below. Some non-reported territorial changes that occurred after 1999 until 2002 have also been included below.

NL1. Change of territory and codes

Netherlands: NUTS level 2 changes 1981/85-1989/92

1981/85		1989/92	
R421	OVERIJSSEL	R423	OVERIJSSEL
R422	GELDERLAND	R424	GELDERLAND
		R425	FLEVOLAND

Netherlands: NUTS level 3 changes 1981/85-1989/92

1981/85		1989/92	
R4211	NOORD-OVERIJSSEL	R4231	NOORD-OVERIJSSEL
R4225	Z. IJ. - POLDERS	R425	FLEVOLAND

NL2. Change of codes and names

Netherlands: NUTS level 3 changes 1981/85-1989/92

1981/85		1989/92	
R4212	ZUIDWEST-OVERIJSSSEL	R4232	ZUIDWEST-OVERIJSSSEL
R4213	TWENTE	R4233	TWENTE
R4221	VELUWE	R4241	VELUWE
R4222	ACHTERHOEK	R4242	ACHTERHOEK
R4223	ARNHEM-NIJMEGEN	R4243	ARNHEM-NIJMEGEN
R4224	ZUIDWEST-GELDERLAND	R4244	ZUIDWEST-GELDERLAND

Netherlands: NUTS level 1 changes 1992-1995/99

1992		1995/99	
R41	NOORD-NEDERLAND	NL1	NOORD-NEDERLAND
R42	OOST-NEDERLAND	NL2	OOST-NEDERLAND
R47	WEST-NEDERLAND	NL3	WEST-NEDERLAND
R45	ZUID-NEDERLAND	NL4	ZUID-NEDERLAND

Netherlands: NUTS level 2 changes 1992-1995/99

1992		1995/99	
R411	GRONINGEN	NL11	GRONINGEN
R412	FRIESLAND	NL12	FRIESLAND
R413	DRENTHE	NL13	DRENTHE
R423	OVERIJSSSEL	NL21	OVERIJSSSEL
R424	GELDERLAND	NL22	GELDERLAND
R425	FLEVOLAND	NL23	FLEVOLAND
R471	UTRECHT	NL31	UTRECHT
R472	NOORD-HOLLAND	NL32	NOORD-HOLLAND
R473	ZUID-HOLLAND	NL33	ZUID-HOLLAND
R474	ZEELAND	NL34	ZEELAND
R451	NOORD-BRABANT	NL41	NOORD-BRABANT
R452	LIMBURG	NL42	LIMBURG (NL)

Netherlands: NUTS level 3 changes 1992-1995/99

1992		1995/99	
R4111	OOST-GRONINGEN	NL111	OOST-GRONINGEN
R4112	DELFIJL E.O.	NL112	DELFIJL EN OMGEVING
R4113	OVERIG GRONINGEN	NL113	OVERIG GRONINGEN
R4121	NOORD-FRIESLAND	NL121	NOORD-FRIESLAND
R4122	ZUIDWEST-FRIESLAND	NL122	ZUIDWEST-FRIESLAND
R4123	ZUIDOOST-FRIESLAND	NL123	ZUIDOOST-FRIESLAND
R4131	NOORD-DRENTHE	NL131	NOORD-DRENTHE
R4132	ZUIDOOST-DRENTHE	NL132	ZUIDOOST-DRENTHE
R4133	ZUIDWEST-DRENTHE	NL133	ZUIDWEST-DRENTHE
R4231	NOORD-OVERIJSSSEL	NL211	NOORD-OVERIJSSSEL
R4232	ZUIDWEST-OVERIJSSSEL	NL212	ZUIDWEST-OVERIJSSSEL
R4233	TWENTE	NL213	TWENTE
R4241	VELUWE	NL221	VELUWE

R4242	ACHTERHOEK	NL222	ACHTERHOEK
R4243	ARNHEM-NIJMEGEN	NL223	ARNHEM/NIJMEGEN
R4244	ZUIDWEST-GELDERLAND	NL224	ZUIDWEST-GELDERLAND
R425	FLEVOLAND	NL23	FLEVOLAND
R4721	KOP VAN NOORD-HOLLAND	NL321	KOP VAN NOORD-HOLLAND
R4722	ALKMAAR E.O.	NL322	ALKMAAR EN OMGEVING
R4723	IJMOND	NL323	IJMOND
R4724	AGGLOM HAARLEM	NL324	AGGLOMERATIE HAARLEM
R4725	ZAANSTREEK	NL325	ZAANSTREEK
R4726	GROOT-AMSTERDAM	NL326	GROOT-AMSTERDAM
R4727	GOOI EN VECHTSTREEK	NL327	HET GOOI EN VECHTSTREEK
R4731	AGGLOM LEIDEN	NL331	AGGLOMERATIE LEIDEN EN BOLLENSTREEK
R4732	AGGLOM 'S GRAVENHAGE	NL332	AGGLOMERATIE'S-GRAVENHAGE
R4733	DELFT EN WESTLAND	NL333	DELFT EN WESTLAND
R4734	OOSTELIJK-ZUID-HOLLAND	NL334	OOST ZUID-HOLLAND
R4735	GROOT-RIJNMOND	NL335	GROOT-RIJNMOND
R4736	ZUIDOOST-ZUID-HOLLAND	NL336	ZUIDOOST ZUID-HOLLAND
R4741	ZEEUWSCH-VLAANDEREN	NL341	ZEEUWSCH-VLAANDEREN
R4742	OVERIG ZEELAND	NL342	OVERIG ZEELAND
R4511	WEST-NOORD-BRABANT	NL411	WEST-NOORD-BRABANT
R4512	MIDDEN-NOORD-BRABANT	NL412	MIDDEN-NOORD-BRABANT
R4513	NOORDOOST-NOORD-BRABANT	NL413	NOORDOOST-NOORD-BRABANT
R4514	ZUIDOOST-NOORD-BRABANT	NL414	ZUIDOOST-NOORD-BRABANT
R4521	NOORD-LIMBURG	NL421	NOORD-LIMBURG
R4522	MIDDEN-LIMBURG	NL422	MIDDEN-LIMBURG
R4523	ZUID-LIMBURG	NL423	ZUID-LIMBURG

NL3. Change of territory without code change

Netherlands: NUTS level 3 changes 1981/85-1989/92

1981/85		1989/92	
R4111	OOST-GRONINGEN	R4111	OOST-GRONINGEN
R4112	DELFIJL E.O.	R4112	DELFIJL E.O.
R4113	OVERIG GRONINGEN	R4113	OVERIG GRONINGEN
R4121	NOORD-FRIESLAND	R4121	NOORD-FRIESLAND
R4122	ZUIDWEST-FRIESLAND	R4122	ZUIDWEST-FRIESLAND
R4123	ZUIDOOST-FRIESLAND	R4123	ZUIDOOST-FRIESLAND
R4721	KOP VAN NOORD-HOLLAND	R4721	KOP VAN NOORD-HOLLAND
R4722	ALKMAAR E.O.	R4722	ALKMAAR E.O.
R4734	OOSTELIJK-ZUID-HOLLAND		

R4735	GROOT-RIJNMOND	R4734	OOSTELIJK-ZUID-HOLLAND
		R4735	GROOT-RIJNMOND

Netherlands: NUTS level 3 changes 1992-1995

1992		1995	
R4722	ALKMAAR E.O.	NL322	ALKMAAR EN OMGEVING
R4723	IJMOND	NL323	IJMOND
R4725	ZAANSTREEK	NL325	ZAANSTREEK

Netherlands: NUTS level 3 changes 1995-1999

1995		1999	
NL131	NOORD-DRENTHE	NL131	NOORD-DRENTHE
NL132	ZUIDOOST-DRENTHE	NL132	ZUIDOOST-DRENTHE
NL133	ZUIDWEST-DRENTHE	NL133	ZUIDWEST-DRENTHE
NL324	AGGLOMERATIE HAARLEM	NL324	AGGLOMERATIE HAARLEM
NL326	GROOT-AMSTERDAM	NL326	GROOT-AMSTERDAM
NL411	WEST-NOORD-BRABANT	NL411	WEST-NOORD-BRABANT
NL412	MIDDEN-NOORD-BRABANT	NL412	MIDDEN-NOORD-BRABANT
NL413	NOORDOOST-NOORD-BRABANT	NL413	NOORDOOST-NOORD-BRABANT
NL414	ZUIDOOST-NOORD-BRABANT	NL414	ZUIDOOST-NOORD-BRABANT

Netherlands: NUTS level 2 changes 1999-2002

1999		2002	
NL31	UTRECHT	NL31	UTRECHT
NL32	NOORD-HOLLAND	NL32	NOORD-HOLLAND
NL33	ZUID-HOLLAND	NL33	ZUID-HOLLAND

Netherlands: NUTS level 3 changes 1999-2002

1999		2002	
NL212	ZUIDWEST-OVERIJSSSEL	NL212	ZUIDWEST-OVERIJSSSEL
NL213	TWENTE	NL213	TWENTE
NL322	ALKMAAR EN OMGEVING	NL322	ALKMAAR EN OMGEVING
NL327	HET GOOI EN VECHTSTREEK	NL327	HET GOOI EN VECHTSTREEK
NL331	AGGLOMERATIE LEIDEN EN BOLLENSTREEK	NL331	AGGLOMERATIE LEIDEN EN BOLLENSTREEK
NL332	AGGLOMERATIE'S-GRAVENHAGE	NL332	AGGLOMERATIE'S-GRAVENHAGE
NL333	DELFT EN WESTLAND	NL333	DELFT EN WESTLAND
NL334	OOSTELIJK-ZUID-HOLLAND	NL334	OOST ZUID-HOLLAND
NL335	GROOT-RIJNMOND	NL335	GROOT-RIJNMOND
NL336	ZUIDOOST-ZUID-HOLLAND	NL336	ZUIDOOST ZUID-HOLLAND

Austria

Code: AT

Austria was one of the new EU members in the latest enlargement round of 1995. The NUTS structure agreed upon at the accession has remained unchanged since then.

AT1. Change of territory and codes

No changes.

AT2. Change of codes and names

No changes.

AT3. Change of territory without code change

Nothing is known.

Portugal

Code up to 1995: RC; after 1995: PT

Portugal became an EU member in 1986. Contrary to Spain, there was no NUTS division for Portugal in 1985, only from 1989 onwards.

At NUTS level 1, the first version in 1989 contained three regions, the mainland part divided into North and South and the Atlantic islands kept together in one region. From 1990, the mainland has been only one region, while the two island groups have been separate regions at level 1.

The Atlantic islands were originally in one NUTS unit at level 2, but from 1992 there have been separate NUTS level 2 regions for Azores and Madeira, respectively.

The creation of 3 new concelhos (the national unit at NUTS level 4) in 1998 had implications also at level 3 - part of PT115 Tâmega was transferred to PT113 Ave (only notified to Eurostat in the so called CONC/MODA files for reporting changes to local units, not considered in NUTS publication). The 2 freguesias transferred between NUTS level 3 units had a total of 892 hectares and 6 401 inhabitants at the census in 1991.

PT1. Change of territory and codes

Portugal: NUTS level 1 changes 1989-1990/92

1989		1990/92	
RC1	NORTE DO CONTINENTE	RC1	CONTINENTE
RC2	SUL DO CONTINENTE		
RC3	ILHAS	RC2	ACORES
		RC3	MADEIRA

PT2. Change of codes and names

Portugal: NUTS level 2 changes 1989-1990/92

1989		1990/92	
RC21	LISBOA E VALE DO TEJO	RC13	LISBOA E VALE DO TEJO
RC22	ALENTEJO	RC14	ALENTEJO
RC23	ALGARVE	RC15	ALGARVE
RC31	ACORES	RC2	ACORES
RC32	MADEIRA	RC3	MADEIRA

Portugal: NUTS level 3 changes 1989-1990/92

1989		1990/92	
RC125	DAO - LAFOES	RC126	DAO - LAFOES
RC126	PINHAL INTERIOR SUL	RC125	PINHAL INTERIOR SUL
RC211	OESTE	RC131	OESTE
RC212	GRANDE LISBOA	RC132	GRANDE LISBOA
RC213	PENINSULA DE SETUBAL	RC133	PENINSULA DE SETUBAL
RC214	MEDIO TEJO	RC134	MEDIO TEJO
RC215	LEZIRIA DO TEJO	RC135	LEZIRIA DO TEJO
RC221	ALENTEJO LITORAL	RC141	ALENTEJO LITORAL
RC222	ALTO ALENTEJO	RC142	ALTO ALENTEJO
RC223	ALENTEJO CENTRAL	RC143	ALENTEJO CENTRAL
RC224	BAIXO ALENTEJO	RC144	BAIXO ALENTEJO
RC31	ACORES	RC2	ACORES
RC32	MADEIRA	RC3	MADEIRA

Portugal: NUTS level 1 changes 1990/92-1995

1990/92		1995	
RC1	CONTINENTE	PT1	CONTINENTE
RC2	ACORES	PT2	ACORES
RC3	MADEIRA	PT3	MADEIRA

Portugal: NUTS level 2 changes 1990/92-1995

1990/92		1995	
RC11	NORTE	PT11	NORTE
RC12	CENTRO	PT12	CENTRO (P)
RC13	LISBOA E VALE DO TEJO	PT13	LISBOA E VALE DO TEJO
RC14	ALENTEJO	PT14	ALENTEJO
RC15	ALGARVE	PT15	ALGARVE
RC2	ACORES	PT2	ACORES
RC3	MADEIRA	PT3	MADEIRA

Portugal: NUTS level 3 changes 1990/92-1995

1990/92		1995	
RC111	MINHO-LIMA	PT111	MINHO-LIMA
RC112	CAVADO	PT112	CAVADO
RC113	AVE	PT113	AVE
RC114	GRANDE PORTO	PT114	GRANDE PORTO
RC115	TAMEGA	PT115	TAMEGA
RC116	ENTRE DOURO E VOUGA	PT116	ENTRE DOURO E VOUGA
RC117	DOURO	PT117	DOURO
RC118	ALTO TRAS-OS-MONTES	PT118	ALTO TRAS-OS-MONTES
RC121	BAIXO VOUGA	PT121	BAIXO VOUGA
RC122	BAIXO MONDEGO	PT122	BAIXO MONDEGO
RC123	PINHAL LITORAL	PT123	PINHAL LITORAL
RC124	PINHAL INTERIOR NORTE	PT124	PINHAL INTERIOR NORTE
RC126	DAO - LAFOES	PT125	DAO-LAFOES
RC125	PINHAL INTERIOR SUL	PT126	PINHAL INTERIOR SUL
RC127	SERRA DA ESTRELA	PT127	SERRA DA ESTRELA
RC128	BEIRA INTERIOR NORTE	PT128	BEIRA INTERIOR NORTE
RC129	BEIRA INTERIOR SUL	PT129	BEIRA INTERIOR SUL

RC12A	COVA DA BEIRA	PT12A	COVA DA BEIRA
RC131	OESTE	PT131	OESTE
RC132	GRANDE LISBOA	PT132	GRANDE LISBOA
RC133	PENINSULA DE SETUBAL	PT133	PENINSULA DE SETUBAL
RC134	MEDIO TEJO	PT134	MEDIO TEJO
RC135	LEZIRIA DO TEJO	PT135	LEZIRIA DO TEJO
RC141	ALENTEJO LITORAL	PT141	ALENTEJO LITORAL
RC142	ALTO ALENTEJO	PT142	ALTO ALENTEJO
RC143	ALENTEJO CENTRAL	PT143	ALENTEJO CENTRAL
RC144	BAIXO ALENTEJO	PT144	BAIXO ALENTEJO
RC2	ACORES	PT2	ACORES
RC3	MADEIRA	PT3	MADEIRA

PT3. Change of territory without code change

Portugal: NUTS level 3 changes 1995-1999

1995		1999	
PT113	AVE	PT113	AVE
PT115	TAMEGA	PT115	TAMEGA

Finland

Code: FI

Finland became a new EU member in 1995. During the short time since then, the NUTS has signs of instability.

A rather small modification of level 2 units appeared in 1999 (1 Sep. 1997 nationally) with the transfer of two municipalities (Orimattila and Artjärvi) from Uusimaa to Etelä-Suomi.

At level 3 there were several changes in 1999 (1 Sep. 1997 nationally) with the partition of Uusimaa into Uusimaa and Itä-Uusimaa and at the same time a transfer of two municipalities (Orimattila and Artjärvi) to Päijät-Häme. Another transfer of a NUTS 5 unit (Kiikoinen) took place from Pirkanmaa to Satakunta. More transfers of NUTS 5 units between NUTS 3 units have occurred after 1999.

Two name changes of NUTS level 3 regions were introduced in 1999 (1 March 1998 nationally): Häme to Kanta-Häme; Vaasan rannikkoseutu to Pohjanmaa.

FI1. Change of territory and codes

Finland: NUTS level 2 changes 1995-1999

1995		1999	
FI11	UUSIMAA	FI16	UUSIMAA
FI12	ETELA-SUOMI	FI17	ETELA-SUOMI

Finland: NUTS level 3 changes 1995-1999

1995		1999	
FI11	UUSIMAA	FI161	UUSIMAA
		FI162	ITA-UUSIMAA
FI122	SATAKUNTA	FI172	SATAKUNTA
FI124	PIRKANMAA	FI174	PIRKANMAA
FI125	PAIJAT-HAME	FI175	PAIJAT-HAME

FI2. Change of codes and names

Finland: NUTS level 3 changes 1995-1999

1995		1999	
FI143	VAASAN RANNIKKOSEUTU	FI143	POHJANMAA
FI121	VARSINAIS-SUOMI	FI171	VARSINAIS-SUOMI
FI123	HAME	FI173	KANTA-HAME
FI126	KYMENLAAKSO	FI176	KYMENLAAKSO
FI127	ETELA-KARJALA	FI177	ETELA-KARJALA

FI3. Change of territory without code change

Finland: NUTS level 2 changes 1999-2002

1999		2002	
FI17	ETELA-SUOMI	FI17	ETELA-SUOMI
FI14	VALI-SUOMI	FI14	VALI-SUOMI

Finland: NUTS level 3 changes 1999-2002

1999		2002	
FI174	PIRKANMAA	FI174	PIRKANMAA
FI141	KESKI-SUOMI	FI141	KESKI-SUOMI
FI131	ETELA-SAVO	FI131	ETELA-SAVO
FI132	POHJOIS-SAVO	FI132	POHJOIS-SAVO

Sweden

Code: SE

Sweden was one of the three new EU members in 1995. After the entry to EU there have been several changes in the national regional breakdown.

At NUTS level 2 a transfer of 2 municipalities from Västsverige to "Småland med öarna" went into effect in 1999.

At level 3 several changes occurred in 1999. One was the merger of "Malmöhus län" and "Kristianstads län" to form "Skåne län". Another was the amalgamation of three counties, "Göteborgs och Bohus län", "Älvsborgs län" and "Skaraborgs län" (except 2 communes in the latter) to form "Västra Götalands län". Two municipalities (Habo and Mullsjö) were at the same time transferred from the former "Skaraborgs län" to "Jönköpings län". The former "Kopparbergs län" changed its name to "Dalarnas län".

SE1. Change of territory and codes

Sweden: NUTS level 2 changes 1995-1999

1995		1999	
SE03	SMAALAND MED OEARNA	SE09	SMAALAND MED OEARNA
SE05	VAESTSVERIGE	SE0A	VAESTSVERIGE

Sweden: NUTS level 3 changes 1995-1999

1995		1999	
SE042	KRISTIANSTADS LAEN		
SE043	MALMOEHUS LAEN		
SE031	JOENKOEPIINGS LAEN	SE044	SKAANE LAEN
		SE091	JOENKOEPIINGS LAEN
		SE0A2	VAESTRA GOETALANDS LAEN
SE052	GOETEBORGS OCH BOHUS LAEN		
SE053	AELVSBORGS LAEN		
SE054	SKARABORGS LAEN		

SE2. Change of codes and names

Sweden: NUTS level 3 changes 1995-1999

1995		1999	
SE032	KRONOBERGS LAEN	SE092	KRONOBERGS LAEN
SE033	KALMAR LAEN	SE093	KALMAR LAEN
SE034	GOTLANDS LAEN	SE094	GOTLANDS LAEN
SE051	HALLANDS LAEN	SE0A1	HALLANDS LAEN
SE062	KOPPARBERGS LAEN	SE062	DALARNAS LAEN

SE3. Change of territory without code change

Nothing is known.

United Kingdom

Code up to 1994: R7; after 1994: UK

United Kingdom has had the most extensive changes to NUTS of any Member State. Level 2 was originally created in 1989. Most NUTS level 3 codes changed in 1989 because of the creation of level 2.

In 1999 there were again complete changes which this time affected all three NUTS levels. The old and the new versions of NUTS can not be linked to each other without referring to the next lower level of NUTS. NUTS level 4 is beyond the scope of this publication; nevertheless a correlation table based on the units at level 4 has been included for reference.

Anomalies through all periods: Isle of Man, The Channel Islands and Gibraltar are not part of EU and are therefore not included in any NUTS. Nevertheless, Gibraltar is eligible for Structural Funds.

UK1. Change of territory and codes

United Kingdom: NUTS level 2 changes 1981/85-1989

1981/85		1989	
R71	NORTH	R711	CLEVELAND, DURHAM
		R712	CUMBRIA
		R713	NORTHUMBERLAND, TYNE AND WEAR
R72	YORKSHIRE AND HUMBERSIDE	R721	HUMBERSIDE
		R722	NORTH YORKSHIRE
		R723	SOUTH YORKSHIRE
		R724	WEST YORKSHIRE
R73	EAST MIDLANDS	R731	DERBYSHIRE, NOTTINGHAMSHIRE
		R732	LEICESTERSHIRE, NORTHAMPT
		R733	LINCOLNSHIRE
R74	EAST ANGLIA	R74	EAST ANGLIA
R75	SOUTH EAST	R751	BEDFORD,HERTFORDSHIRE
		R752	BERKS, BUCKS, OXFORDSHIRE
		R753	SURREY, EAST-WEST SUSSEX
		R754	ESSEX
		R755	GREATER LONDON
		R756	HAMPSHIRE, ISLE OF WIGHT
		R757	KENT
R76	SOUTH WEST	R761	AVON, GLOUCESTER, WILTSHIRE
		R762	CORNWALL, DEVON
		R763	DORSET, SOMERSET
R77	WEST MIDLANDS	R771	HEREFORD, WORCS, WARWICK

R78	NORTH WEST	R772	SALOP, STAFFORDSHIRE
		R773	WEST MIDLANDS (COUNTY)
		R781	CHESHIRE
		R782	GREATER MANCHESTER
		R783	LANCASHIRE
		R784	MERSEYSIDE
R79	WALES	R791	CLWYD, DYFED, GWYNEDD, POWYS
		R792	GWENT, MID-S-W GLAMORGAN
R7A	SCOTLAND	R7A1	BORD-CENTR-FIFE-LOTHIAN-TAY
		R7A2	DUMFRIES-GALLO, STRATHCLYDE
		R7A3	HIGHLANDS, ISLANDS
		R7A4	GRAMPIAN
R7B	NORTHERN IRELAND		

United Kingdom: NUTS level 1 changes 1995-1999

NUTS 1		NUTS 1	
UK1	NORTH	UKC	NORTH EAST
UK8	NORTH WEST (UK)	UKD	NORTH WEST
UK4	EAST ANGLIA	UKH	EASTERN
UK5	SOUTH EAST (UK)	UKI	LONDON
		UKJ	SOUTH EAST

United Kingdom: NUTS level 2 changes 1995-1999

1995		1999	
UK55	GREATER LONDON	UKI1	INNER LONDON
		UKI2	OUTER LONDON
UK62	CORNWALL, DEVON	UKK3	CORNWALL AND ISLES OF SCILLY
		UKK4	DEVON
UK91	CLWYD, DYFED, GWYNEDD, POWYS		
UK92	GWENT, MID-SOUTH-WEST GLAMORGAN	UKL1	WEST WALES AND THE VALLEYS
		UKL2	EAST WALES
UKA4	GRAMPIAN	UKM1	NORTH EASTERN SCOTLAND
UKA2	DUMFRIES & GALLOWAY, STRATHCLYDE	UKM3	SOUTH WESTERN SCOTLAND
UKA3	HIGHLANDS, ISLANDS	UKM4	HIGHLANDS AND ISLANDS

United Kingdom: NUTS level 3 changes 1995-1999

1995		1999	
UK111	CLEVELAND		
UK112	DURHAM	UKC11	HARTLEPOOL AND STOCKTON-ON-TEES
		UKC12	SOUTH TEESIDE
		UKC13	DARLINGTON
		UKC14	DURHAM CC
UK132	TYNE AND WEAR	UKC22	TYNESIDE
		UKC23	SUNDERLAND
UK12	CUMBRIA	UKD11	WEST CUMBRIA
		UKD12	EAST CUMBRIA
UK81	CESHIRE	UKD21	HALTON AND WARRINGTON
		UKD22	CESHIRE CC
UK82	GREATER MANCHESTER	UKD31	GREATER MANCHESTER SOUTH
		UKD32	GREATER MANCHESTER NORTH
UK83	LANCASHIRE	UKD41	BLACKBURN WITH DARWEN
		UKD42	BLACKPOOL
		UKD43	LANCASHIRE CC
UK84	MERSEYSIDE	UKD51	EAST MERSEYSIDE
		UKD52	LIVERPOOL
		UKD53	SEFTON
		UKD54	WIRRAL
UK21	HUMBERSIDE	UKE11	CITY OF KINGSTON UPON HULL
		UKE12	EAST RIDING OF YORKSHIRE
		UKE13	NORTH AND NORTH EAST LINCOLSHIRE
UK22	NORTH YORKSHIRE	UKE21	YORK
		UKE22	NORTH YORKSHIRE CC
UK23	SOUTH YORKSHIRE	UKE31	BARNESLEY, DONCASTER AND ROTHERHAM
		UKE32	SHEFFIELD
UK24	WEST YORKSHIRE	UKE41	BRADFORD
		UKE42	LEEDS
		UKE43	CALDERDALE, KIRKLEES AND WAKEFIELD
UK311	DERBYSHIRE	UKF11	DERBY
		UKF12	EAST DERBYSHIRE
		UKF13	SOUTH AND WEST DERBYSHIRE
UK312	NOTTINGHAMSHIRE	UKF14	NOTTINGHAM
		UKF15	NORTH NOTTINGHAMSHIRE
		UKF16	SOUTH NOTTINGHAMSHIRE
UK321	LEICESTERSHIRE		

UK711	HEREFORD AND WORCESTER	UKF21	LEICESTER CITY
		UKF22	LEICESTERSHIRE CC AND RUTLAND
UK721	SHROPSHIRE	UKG11	HEREFORDSHIRE
		UKG12	WORCESTERSHIRE
UK722	STAFFORDSHIRE	UKG21	THE WREKIN
		UKG22	SHROPSHIRE CC
UK73	WEST MIDLANDS (COUNTY)	UKG23	STOKE-ON-TRENT
		UKG24	STAFFORDSHIRE CC
		UKG31	BIRMINGHAM
		UKG32	SOLIHULL
		UKG33	COVENTRY
		UKG34	DUDLEY AND SANDWELL
		UKG35	WALSALL AND WOLVERHAMPTON
UK401	CAMBRIDGESHIRE	UKH11	PETERBOROUGH
		UKH12	CAMBRIDGESHIRE CC
UK511	BEDFORDSHIRE	UKH21	LUTON
		UKH22	BEDFORDSHIRE CC
UK54	ESSEX	UKH31	SOUTHEND-ON-SEA
		UKH32	THURROCK
		UKH33	ESSEX CC
UK55	GREATER LONDON	UKI11	INNER LONDON - WEST
		UKI12	INNER LONDON - EAST
		UKI21	OUTER LONDON - EAST AND NORTH EAST
		UKI22	OUTER LONDON - SOUTH
		UKI23	OUTER LONDON - WEST AND NORTH WEST
UK522	BUCKINGHAMSHIRE	UKJ12	MILTON KEYNES
		UKJ13	BUCKINGHAMSHIRE CC
UK531	EAST SUSSEX	UKJ21	BRIGHTON AND HOVE
		UKJ22	EAST SUSSEX CC
UK561	HAMPSHIRE	UKJ31	PORTSMOUTH
		UKJ32	SOUTHAMPTON
		UKJ33	HAMPSHIRE CC
UK57	KENT	UKJ41	MEDWAY TOWNS
		UKJ42	KENT CC
UK611	AVON	UKK11	CITY OF BRISTOL
		UKK12	NORTH AND NORTH EAST SOMERSET, SOUTH GLOUCESTERSHIRE
UK613	WILTSHIRE	UKK14	SWINDON
		UKK15	WILTSHIRE CC
UK631	DORSET		

UK622	DEVON	UKK21	BOURNEMOUTH AND POOLE
		UKK22	DORSET CC
		UKK41	PLYMOUTH
UK912	DYFED	UKK42	TORBAY
UK913	GWYNEDD	UKK43	DEVON CC
UK922	MID GLAMORGAN		
UK924	WEST GLAMORGAN		
		UKL11	ISLE OF ANGLESEY
		UKL12	GWYNEDD
		UKL13	CONWY AND DENBIGHSHIRE
		UKL14	SOUTH WEST WALES
		UKL15	CENTRAL VALLEYS
		UKL16	GWENT VALLEYS
		UKL17	BRIDGEND AND NEATH PORT TALBOT
		UKL18	SWANSEA
UK921	GWENT		
UK923	SOUTH GLAMORGAN	UKL21	MONMOUTHSHIRE AND NEWPORT
		UKL22	CARDIFF AND VALE OF GLAMORGAN
UK911	CLWYD	UKL23	FLINTSHIRE AND WREXHAM
UK914	POWYS	UKL24	POWYS
UKA4	GRAMPIAN	UKM11	ABERDEEN CITY, ABERDEENSHIRE AND NORTH EAST MORAY
		UKM21	ANGUS AND DUNDEE CITY
UKA15	TAYSIDE	UKM22	CLACKMANNANSHIRE AND FIFE
UKA13	FIFE	UKM23	EAST LOTHIAN AND MIDLOTHIAN
UKA14	LOTHIAN	UKM24	THE SCOTTISH BORDERS
UKA11	BORDERS	UKM25	EDINBURGH, CITY OF
		UKM26	FALKIRK
UKA12	CENTRAL	UKM27	PERTH AND KINROSS AND STIRLING
		UKM28	WEST LOTHIAN
UKA22	STRATHCLYDE	UKM31	EAST AND WEST DUNBARTONSHIRE, HELENSBURGH AND LOMOND
UKA21	DUMFRIES AND GALLOWAY	UKM32	DUMFRIES AND GALLOWAY
		UKM33	EAST AYRSHIRE AND NORTH AYRSHIRE MAINLAND
		UKM34	GLASGOW CITY
		UKM35	INVERCLYDE, EAST RENFREWSHIRE AND RENFREWSHIRE
		UKM36	NORTH LANARKSHIRE
		UKM37	SOUTH AYRSHIRE
		UKM38	SOUTH LANARKSHIRE
UKA31	HIGHLANDS	UKM41	CAITHNESS AND SUTHERLAND AND

UKA32	ISLANDS	ROSS AND CROMARTY UKM42 INVERNESS AND NAIRN AND MORAY, BADENOCH AND STRATHSPEY UKM43 LOCHABER, SKYE AND LOCHALSH AND ARGYLL AND THE ISLANDS
UKB	NORTHERN IRELAND	UKM44 COMHAIRLE NAN EILAN (WESTERN ISLES) UKM45 ORKNEY ISLANDS UKM46 SHETLAND ISLANDS UKN01 BELFAST UKN02 OUTER BELFAST UKN03 EAST OF NORTHERN IRELAND UKN04 NORTH OF NORTHERN IRELAND UKN05 WEST AND SOUTH OF NORTHERN IRELAND

UK2. Change of codes and names

Two regions have been kept intact, but have been moved from NUTS level 3 in 1995 to NUTS level 2 in 1999. Since this correlation is not reported elsewhere, it is made in the following table.

NUTS3 in 1995	NUTS2 in 1999	LABEL OF NUTS 3 UNIT IN 1995 AND OF NUTS 2 UNIT IN 1999
UK621	UKK3	CORNWALL AND ISLES OF SCILLY
UK622	UKK4	DEVON

United Kingdom: NUTS level 2 changes 1981/85-1989

1981/85		1989	
R74	EAST ANGLIA	R74	EAST ANGLIA

United Kingdom: NUTS level 2 changes 1989-1992

Only name change

1989		1992	
R772	SALOP, STAFFORDSHIRE	R772	SHROPSHIRE, STAFFORDSHIRE

United Kingdom: NUTS level 3 changes 1981/85-1989

1981/85		1989	
R7101	CLEVELAND	R7111	CLEVELAND
R7103	DURHAM	R7112	DURHAM
R7102	CUMBRIA	R712	CUMBRIA
R7104	NORTHUMBERLAND	R7131	NORTHUMBERLAND
R7105	TYNE AND WEAR	R7132	TYNE AND WEAR
R7201	HUMBERSIDE	R721	HUMBERSIDE
R7202	NORTH YORKSHIRE	R722	NORTH YORKSHIRE
R7203	SOUTH YORKSHIRE	R723	SOUTH YORKSHIRE
R7204	WEST YORKSHIRE	R724	WEST YORKSHIRE

R7301	DERBYSHIRE	R7311	DERBYSHIRE
R7305	NOTTINGHAMSHIRE	R7312	NOTTINGHAMSHIRE
R7302	LEICESTERSHIRE	R7321	LEICESTERSHIRE
R7304	NORTHAMPTONSHIRE	R7322	NORTHAMPTONSHIRE
R7303	LINCOLNSHIRE	R733	LINCOLNSHIRE
R7501	BEDFORDSHIRE	R7511	BEDFORDSHIRE
R7508	HERTFORDSHIRE	R7512	HERTFORDSHIRE
R7502	BERKSHIRE	R7521	BERKSHIRE
R7503	BUCKINGHAMSHIRE	R7522	BUCKINGHAMSHIRE
R750B	OXFORDSHIRE	R7523	OXFORDSHIRE
R7504	EAST SUSSEX	R7531	EAST SUSSEX
R750C	SURREY	R7532	SURREY
R750D	WEST SUSSEX	R7533	WEST SUSSEX
R7505	ESSEX	R754	ESSEX
R7506	GREATER LONDON	R755	GREATER LONDON
R7507	HAMPSHIRE	R7561	HAMPSHIRE
R7509	ISLE OF WIGHT	R7562	ISLE OF WIGHT
R750A	KENT	R757	KENT
R7601	AVON	R7611	AVON
R7605	GLOUCESTERSHIRE	R7612	GLOUCESTERSHIRE
R7607	WILTSHIRE	R7613	WILTSHIRE
R7602	CORNWALL	R7621	CORNWALL
R7603	DEVON	R7622	DEVON
R7604	DORSET	R7631	DORSET
R7606	SOMERSET	R7632	SOMERSET
R7701	HEREFORD AND WORCESTER	R7711	HEREFORD AND WORCESTER
R7704	WARWICKSHIRE	R7712	WARWICKSHIRE
R7702	SALOP	R7721	SALOP
R7703	STAFFORDSHIRE	R7722	STAFFORDSHIRE
R7705	WEST MIDLANDS (COUNTY)	R773	WEST MIDLANDS (COUNTY)
R7801	CHESHIRE	R781	CHESHIRE
R7802	GREATER MANCHESTER	R782	GREATER MANCHESTER
R7803	LANCASHIRE	R783	LANCASHIRE
R7804	MERSEYSIDE	R784	MERSEYSIDE
R7901	CLWYD	R7911	CLWYD
R7902	DYFED	R7912	DYFED
R7904	GWYNEDD	R7913	GWYNEDD
R7906	POWYS	R7914	POWYS
R7903	GWENT	R7921	GWENT
R7905	MID GLAMORGAN	R7922	MID GLAMORGAN
R7907	SOUTH GLAMORGAN	R7923	SOUTH GLAMORGAN
R7908	WEST GLAMORGAN	R7924	WEST GLAMORGAN
R7A01	BORDERS	R7A11	BORDERS
R7A02	CENTRAL	R7A12	CENTRAL
R7A04	FIFE	R7A13	FIFE
R7A07	LOTHIAN	R7A14	LOTHIAN
R7A09	TAYSIDE	R7A15	TAYSIDE
R7A03	DUMFRIES AND GALLOWAY	R7A21	DUMFRIES AND GALLOWAY
R7A08	STRATHCLYDE	R7A22	STRATHCLYDE
R7A06	HIGHLANDS	R7A31	HIGHLANDS
R7A0A	ISLANDS	R7A32	ISLANDS
R7A05	GRAMPIAN	R7A4	GRAMPIAN

United Kingdom: NUTS level 3 changes 1989-1992

1989		1992	
R7721	SALOP	R7721	SHROPSHIRE

United Kingdom: NUTS level 1 changes 1992-1995

1992		1995	
R71	NORTH	UK1	NORTH
R72	YORKSHIRE AND HUMBERSIDE	UK2	YORKSHIRE AND HUMBERSIDE
R73	EAST MIDLANDS	UK3	EAST MIDLANDS
R74	EAST ANGLIA	UK4	EAST ANGLIA
R75	SOUTH EAST (UK)	UK5	SOUTH EAST (UK)
R76	SOUTH WEST (UK)	UK6	SOUTH WEST (UK)
R77	WEST MIDLANDS	UK7	WEST MIDLANDS
R78	NORTH WEST (UK)	UK8	NORTH WEST (UK)
R79	WALES	UK9	WALES
R7A	SCOTLAND	UKA	SCOTLAND
R7B	NORTHERN IRELAND	UKB	NORTHERN IRELAND

United Kingdom: NUTS level 2 changes 1992-1995

1992		1995	
R711	CLEVELAND, DURHAM	UK11	CLEVELAND, DURHAM
R712	CUMBRIA	UK12	CUMBRIA
R713	NORTHUMBERLAND, TYNE AND WEAR	UK13	NORTHUMBERLAND, TYNE AND WEAR
R721	HUMBERSIDE	UK21	HUMBERSIDE
R722	NORTH YORKSHIRE	UK22	NORTH YORKSHIRE
R723	SOUTH YORKSHIRE	UK23	SOUTH YORKSHIRE
R724	WEST YORKSHIRE	UK24	WEST YORKSHIRE
R731	DERBYSHIRE, NOTTINGHAMSHIRE	UK31	DERBYSHIRE, NOTTINGHAMSHIRE
R732	LEICESTERSHIRE, NORTHAMPTONSHIRE	UK32	LEICESTERSHIRE, NORTHAMPTONSHIRE
R733	LINCOLNSHIRE	UK33	LINCOLNSHIRE
R751	BEDFORD, HERTFORDSHIRE	UK51	BEDFORDSHIRE, HERTFORDSHIRE
R752	BERKSHIRE, BUCKINGHAMSHIRE, OXFORDSHIRE	UK52	BERKSHIRE, BUCKINGHAMSHIRE, OXFORDSHIRE
R753	SURREY, EAST-WEST SUSSEX	UK53	SURREY, EAST-WEST SUSSEX
R754	ESSEX	UK54	ESSEX
R755	GREATER LONDON	UK55	GREATER LONDON
R756	HAMPSHIRE, ISLE OF WIGHT	UK56	HAMPSHIRE, ISLE OF WIGHT
R757	KENT	UK57	KENT
R761	AVON, GLOUCESTERSHIRE, WILTSHIRE	UK61	AVON, GLOUCESTERSHIRE, WILTSHIRE
R762	CORNWALL, DEVON	UK62	CORNWALL, DEVON
R763	DORSET, SOMERSET	UK63	DORSET, SOMERSET
R771	HEREFORD & WORCESTER, WARWICKSHIRE.	UK71	HEREFORD & WORCESTER, WARWICKSHIRE.
R772	SHROPSHIRE, STAFFORDSHIRE	UK72	SHROPSHIRE, STAFFORDSHIRE
R773	WEST MIDLANDS (COUNTY)	UK73	WEST MIDLANDS (COUNTY)
R781	CESHIRE	UK81	CESHIRE
R782	GREATER MANCHESTER	UK82	GREATER MANCHESTER
R783	LANCASHIRE	UK83	LANCASHIRE
R784	MERSEYSIDE	UK84	MERSEYSIDE
R791	CLWYD, DYFED, GWYNEDD, POWYS	UK91	CLWYD, DYFED, GWYNEDD, POWYS
R792	GWENT, MID-SOUTH-WEST GLAMORGAN	UK92	GWENT, MID-SOUTH-WEST GLAMORGAN
R7A1	BORDERS-CENTRAL-FIFE-LOTHIAN- TAYSIDE	UKA1	BORDERS-CENTRAL-FIFE-LOTHIAN- TAYSIDE
R7A2	DUMFRIES & GALLOWAY, STRATHCLYDE	UKA2	DUMFRIES & GALLOWAY, STRATHCLYDE
R7A3	HIGHLANDS, ISLANDS	UKA3	HIGHLANDS, ISLANDS
R7A4	GRAMPIAN	UKA4	GRAMPIAN

United Kingdom: NUTS level 3 changes 1992-1995

1992		1995	
R7111	CLEVELAND	UK111	CLEVELAND
R7112	DURHAM	UK112	DURHAM
R712	CUMBRIA	UK12	CUMBRIA
R7131	NORTHUMBERLAND	UK131	NORTHUMBERLAND
R7132	TYNE AND WEAR	UK132	TYNE AND WEAR
R721	HUMBERSIDE	UK21	HUMBERSIDE
R722	NORTH YORKSHIRE	UK22	NORTH YORKSHIRE
R723	SOUTH YORKSHIRE	UK23	SOUTH YORKSHIRE
R724	WEST YORKSHIRE	UK24	WEST YORKSHIRE
R7311	DERBYSHIRE	UK311	DERBYSHIRE
R7312	NOTTINGHAMSHIRE	UK312	NOTTINGHAMSHIRE
R7321	LEICESTERSHIRE	UK321	LEICESTERSHIRE
R7322	NORTHAMPTONSHIRE	UK322	NORTHAMPTONSHIRE
R733	LINCOLNSHIRE	UK33	LINCOLNSHIRE
R7401	CAMBRIDGESHIRE	UK401	CAMBRIDGESHIRE
R7402	NORFOLK	UK402	NORFOLK
R7403	SUFFOLK	UK403	SUFFOLK
R7511	BEDFORDSHIRE	UK511	BEDFORDSHIRE
R7512	HERTFORDSHIRE	UK512	HERTFORDSHIRE
R7521	BERKSHIRE	UK521	BERKSHIRE
R7522	BUCKINGHAMSHIRE	UK522	BUCKINGHAMSHIRE
R7523	OXFORDSHIRE	UK523	OXFORDSHIRE
R7531	EAST SUSSEX	UK531	EAST SUSSEX
R7532	SURREY	UK532	SURREY
R7533	WEST SUSSEX	UK533	WEST SUSSEX
R754	ESSEX	UK54	ESSEX
R755	GREATER LONDON	UK55	GREATER LONDON
R7561	HAMPSHIRE	UK561	HAMPSHIRE
R7562	ISLE OF WIGHT	UK562	ISLE OF WIGHT
R757	KENT	UK57	KENT
R7611	AVON	UK611	AVON
R7612	GLOUCESTERSHIRE	UK612	GLOUCESTERSHIRE
R7613	WILTSHIRE	UK613	WILTSHIRE
R7621	CORNWALL	UK621	CORNWALL
R7622	DEVON	UK622	DEVON
R7631	DORSET	UK631	DORSET
R7632	SOMERSET	UK632	SOMERSET
R7711	HEREFORD AND WORCESTER	UK711	HEREFORD AND WORCESTER
R7712	WARWICKSHIRE	UK712	WARWICKSHIRE
R7721	SHROPSHIRE	UK721	SHROPSHIRE
R7722	STAFFORDSHIRE	UK722	STAFFORDSHIRE
R773	WEST MIDLANDS (COUNTY)	UK73	WEST MIDLANDS (COUNTY)
R781	CHESHIRE	UK81	CHESHIRE
R782	GREATER MANCHESTER	UK82	GREATER MANCHESTER
R783	LANCASHIRE	UK83	LANCASHIRE
R784	MERSEYSIDE	UK84	MERSEYSIDE
R7911	CLWYD	UK911	CLWYD
R7912	DYFED	UK912	DYFED
R7913	GWYNEDD	UK913	GWYNEDD
R7914	POWYS	UK914	POWYS
R7921	GWENT	UK921	GWENT
R7922	MID GLAMORGAN	UK922	MID GLAMORGAN
R7923	SOUTH GLAMORGAN	UK923	SOUTH GLAMORGAN
R7924	WEST GLAMORGAN	UK924	WEST GLAMORGAN
R7A11	BORDERS	UKA11	BORDERS
R7A12	CENTRAL	UKA12	CENTRAL
R7A13	FIFE	UKA13	FIFE
R7A14	LOTHIAN	UKA14	LOTHIAN

R7A15	TAYSIDE	UKA15	TAYSIDE
R7A21	DUMFRIES AND GALLOWAY	UKA21	DUMFRIES AND GALLOWAY
R7A22	STRATHCLYDE	UKA22	STRATHCLYDE
R7A31	HIGHLANDS	UKA31	HIGHLANDS
R7A32	ISLANDS	UKA32	ISLANDS
R7A4	GRAMPIAN	UKA4	GRAMPIAN

United Kingdom: NUTS level 1 changes 1995-1999

1995		1999	
UK2	YORKSHIRE AND HUMBERSIDE	UKE	YORKSHIRE AND THE HUMBER
UK3	EAST MIDLANDS	UKF	EAST MIDLANDS
UK7	WEST MIDLANDS	UKG	WEST MIDLANDS
UK6	SOUTH WEST (UK)	UKK	SOUTH WEST
UK9	WALES	UKL	WALES
UKA	SCOTLAND	UKM	SCOTLAND
UKB	NORTHERN IRELAND	UKN	NORTHERN IRELAND

United Kingdom: NUTS level 2 changes 1995-1999

1995		1999	
UK11	CLEVELAND, DURHAM	UKC1	TEES VALLEY AND DURHAM
UK13	NORTHUMBERLAND, TYNE AND WEAR	UKC2	NORTHUMBERLAND AND TYNE AND WEAR
UK12	CUMBRIA	UKD1	CUMBRIA
UK81	CHESHIRE	UKD2	CHESHIRE
UK82	GREATER MANCHESTER	UKD3	GREATER MANCHESTER
UK83	LANCASHIRE	UKD4	LANCASHIRE
UK84	MERSEYSIDE	UKD5	MERSEYSIDE
UK21	HUMBERSIDE	UKE1	EAST RIDING AND NORTH LINCOLNSHIRE
UK22	NORTH YORKSHIRE	UKE2	NORTH YORKSHIRE
UK23	SOUTH YORKSHIRE	UKE3	SOUTH YORKSHIRE
UK24	WEST YORKSHIRE	UKE4	WEST YORKSHIRE
UK31	DERBYSHIRE, NOTTINGHAMSHIRE	UKF1	DERBYSHIRE AND NOTTINGHAMSHIRE
UK32	LEICESTERSHIRE, NORTHAMPTONSHIRE	UKF2	LEICESTERSHIRE, RUTLAND AND NORTHAMPTONSHIRE
UK33	LINCOLNSHIRE	UKF3	LINCOLNSHIRE
UK71	HEREFORD & WORCESTER, WARWICKSHIRE.	UKG1	HEREFORDSHIRE, WORCESTERSHIRE AND WARWICKSHIRE
UK72	SHROPSHIRE, STAFFORDSHIRE	UKG2	SHROPSHIRE AND STAFFORDSHIRE
UK73	WEST MIDLANDS (COUNTY)	UKG3	WEST MIDLANDS
UK4	EAST ANGLIA	UKH1	EAST ANGLIA
UK51	BEDFORDSHIRE, HERTFORDSHIRE	UKH2	BEDFORDSHIRE, HERTFORDSHIRE
UK54	ESSEX	UKH3	ESSEX
UK52	BERKSHIRE, BUCKINGHAMSHIRE, OXFORDSHIRE	UKJ1	BERKSHIRE, BUCKINGHAMSHIRE AND OXFORDSHIRE
UK53	SURREY, EAST-WEST SUSSEX	UKJ2	SURREY, EAST AND WEST SUSSEX
UK56	HAMPSHIRE, ISLE OF WIGHT	UKJ3	HAMPSHIRE AND ISLE OF WIGHT
UK57	KENT	UKJ4	KENT
UK61	AVON, GLOUCESTERSHIRE, WILTSHIRE	UKK1	GLOUCESTERSHIRE, WILTSHIRE AND NORTH SOMERSET
UK63	DORSET, SOMERSET	UKK2	DORSET AND SOMERSET
UKA1	BORDERS-CENTRAL-FIFE-LOTHIAN-TAYSIDE	UKM2	EASTERN SCOTLAND
UKB	NORTHERN IRELAND	UKN	NORTHERN IRELAND

United Kingdom: NUTS level 3 changes 1995-1999

1995		1999	
UK131	NORTHUMBERLAND	UKC21	NORTHUMBERLAND
UK322	NORTHAMPTONSHIRE	UKF23	NORTHAMPTONSHIRE
UK33	LINCOLNSHIRE	UKF3	LINCOLNSHIRE
UK712	WARWICKSHIRE	UKG13	WARWICKSHIRE
UK402	NORFOLK	UKH13	NORFOLK
UK403	SUFFOLK	UKH14	SUFFOLK
UK512	HERTFORDSHIRE	UKH23	HERTFORDSHIRE
UK521	BERKSHIRE	UKJ11	BERKSHIRE
UK523	OXFORDSHIRE	UKJ14	OXFORDSHIRE
UK532	SURREY	UKJ23	SURREY
UK533	WEST SUSSEX	UKJ24	WEST SUSSEX
UK562	ISLE OF WIGHT	UKJ34	ISLE OF WIGHT
UK612	GLOUCESTERSHIRE	UKK13	GLOUCESTERSHIRE
UK632	SOMERSET	UKK23	SOMERSET
UK621	CORNWALL	UKK3	CORNWALL AND ISLES OF SCILLY

United Kingdom: name changes at NUTS level 1 1999-2002

1999		2002	
UKH	EASTERN	UKH	EAST OF ENGLAND

UK3. Change of territory without code change

Nothing is known.

UK4. Correlation of NUTS level 4 units 1992-1995-1999

The following table traces the NUTS level 3 units on the basis of the units on the next lower level, NUTS level 4. Level 4 has remained rather stable over time in the United Kingdom and thus serves the purpose of connecting the different breakdowns of NUTS level 3 to each other.

This correlation table takes the units at NUTS level 4 in 1995 as the starting-point. For each unit, the corresponding NUTS level 3 codes in both 1995 and 1999 have been assigned. Most, but not all, units at NUTS level 4 belonged to one and only one NUTS region at level 3 both in 1995 and 1999. Wherever a NUTS region at level 4 has been split between 1995 and 1999, this is indicated in the column "divided" and there are 2 or more records to show the correlation of all parts of the NUTS level 4 unit as of 1995 to NUTS level 3 in 1999.

The NUTS level 4 units corresponded to "Districts" in 1995. In 1999, the picture is more complicated. Some NUTS level 4 units are now "Unitary Areas", while others remain "Districts". In most of the cases, the NUTS level 4 units have been stable in England and Northern Ireland, to a lesser degree in Wales and not at all in Scotland. In Scotland in 1999, there is not always an exact correlation between the new "Council Areas" and NUTS level 4 units. Moreover, it is not always possible to aggregate "Council Areas" to whole NUTS level 3 units in 1999.

Code 95	Label 1995 (NUTS 3, NUTS 4)	Divided	Code 99	Label 1999 NUTS level 3
ENGLAND				
UK111 CLEVELAND				
UK11101	HARTLEPOOL		UKC11	HARTLEPOOL & STOCKTON
UK11102	LANGBAURGH		UKC12	SOUTH TEESIDE
UK11103	MIDDLESBROUGH		UKC12	SOUTH TEESIDE
UK11104	STOCKTON-ON-TEES		UKC11	HARTLEPOOL & STOCKTON
UK112 DURHAM				
UK11201	CHESTER-LE-STREET		UKC14	DURHAM CC
UK11202	DARLINGTON		UKC13	DARLINGTON
UK11203	DERWENTSIDE		UKC14	DURHAM CC
UK11204	DURHAM		UKC14	DURHAM CC
UK11205	EASINGTON		UKC14	DURHAM CC
UK11206	SEDFIELD		UKC14	DURHAM CC
UK11207	TEESDALE		UKC14	DURHAM CC
UK11208	WEAR VALLEY		UKC14	DURHAM CC
UK12 CUMBRIA				
UK12001	ALLERDALE		UKD11	WEST CUMBRIA
UK12002	BARROW-IN-FURNESS		UKD11	WEST CUMBRIA
UK12003	CARLISLE		UKD12	EAST CUMBRIA
UK12004	COPELAND		UKD11	WEST CUMBRIA
UK12005	EDEN		UKD12	EAST CUMBRIA
UK12006	SOUTH LAKELAND		UKD12	EAST CUMBRIA
UK131 NORTHUMBERLAND				
UK13101	ALNWICK		UKC21	NORTHUMBERLAND
UK13102	BERWICK-UPON-TWEED		UKC21	NORTHUMBERLAND
UK13103	BLYTH VALLEY		UKC21	NORTHUMBERLAND
UK13104	CASTLE MORPETH		UKC21	NORTHUMBERLAND
UK13105	TYNEDALE		UKC21	NORTHUMBERLAND
UK13106	WANSBECK		UKC21	NORTHUMBERLAND
UK132 TYNE AND WEAR				
UK13201	GATESHEAD		UKC22	TYNESIDE
UK13202	NEWCASTLE UPON TYNE		UKC22	TYNESIDE
UK13203	NORTH TYNESIDE		UKC22	TYNESIDE
UK13204	SOUTH TYNESIDE		UKC22	TYNESIDE
UK13205	SUNDERLAND		UKC23	SUNDERLAND
UK21 HUMBERSIDE				
UK21002	BOOTHFERRY	(part)	UKE12	EAST RIDING OF YORKSHIRE
UK21002	BOOTHFERRY	(part)	UKE13	NORTH & NORTH EAST LINCOLNSHIRE
UK21003	CLEETHORPES		UKE13	NORTH & NORTH EAST LINCOLNSHIRE
UK21004	EAST YORKSHIRE		UKE12	EAST RIDING OF YORKSHIRE
UK21001	BEVERLEY		UKE12	EAST RIDING OF YORKSHIRE
UK21005	GLANFORD		UKE13	NORTH & NORTH EAST LINCOLNSHIRE
UK21006	GREAT GRIMSBY		UKE13	NORTH & NORTH EAST LINCOLNSHIRE
UK21007	HOLDERNESS		UKE12	EAST RIDING OF YORKSHIRE
UK21008	KINGSTON UPON HULL		UKE11	CITY OF KINGSTON UPON HULL
UK21009	SCUNTHORPE		UKE13	NORTH & NORTH EAST LINCOLNSHIRE
UK22 NORTH YORKSHIRE				
UK22001	Craven		UKE22	NORTH YORKSHIRE CC
UK22002	Hambleton		UKE22	NORTH YORKSHIRE CC
UK22003	HARROGATE	(part)	UKE22	NORTH YORKSHIRE CC
UK22003	HARROGATE	(part)	UKE21	YORK
UK22004	Richmondshire		UKE22	NORTH YORKSHIRE CC

UK22005	RYEDALE	(part)	UKE22	NORTH YORKSHIRE CC
UK22005	RYEDALE	(part)	UKE21	YORK
UK22006	SCARBOROUGH		UKE22	NORTH YORKSHIRE CC
UK22007	SELBY	(part)	UKE22	NORTH YORKSHIRE CC
UK22007	SELBY	(part)	UKE21	YORK
UK22008	YORK		UKE21	YORK
UK23 SOUTH YORKSHIRE				
UK23001	BARNSLEY		UKE31	BARNSLEY, DONCASTER & ROTHERHAM
UK23002	DONCASTER		UKE31	BARNSLEY, DONCASTER & ROTHERHAM
UK23003	ROTHERHAM		UKE31	BARNSLEY, DONCASTER & ROTHERHAM
UK23004	SHEFFIELD		UKE32	SHEFFIELD
UK24 WEST YORKSHIRE				
UK24001	BRADFORD		UKE41	BRADFORD
UK24002	CALDERDALE		UKE43	CALDERDALE, KIRKLEES & WAKEFIELD
UK24003	KIRKLEES		UKE43	CALDERDALE, KIRKLEES & WAKEFIELD
UK24004	LEEDS		UKE42	LEEDS
UK24005	WAKEFIELD		UKE43	CALDERDALE, KIRKLEES & WAKEFIELD
UK311 DERBYSHIRE				
UK31101	AMBER VALLEY		UKF13	SOUTH & WEST DERBYSHIRE
UK31102	BOLSOVER		UKF12	EAST DERBYSHIRE
UK31103	CHESTERFIELD		UKF12	EAST DERBYSHIRE
UK31104	DERBY		UKF11	DERBY
UK31105	EREWASH		UKF13	SOUTH & WEST DERBYSHIRE
UK31106	HIGH PEAK		UKF13	SOUTH & WEST DERBYSHIRE
UK31107	NORTH EAST DERBYSHIRE		UKF13	SOUTH & WEST DERBYSHIRE
UK31108	SOUTH DERBYSHIRE		UKF12	EAST DERBYSHIRE
UK31109	WEST DERBYSHIRE		UKF13	SOUTH & WEST DERBYSHIRE
UK312 NOTTINGHAMSHIRE				
UK31201	ASHFIELD		UKF15	NORTH NOTTINGHAMSHIRE
UK31202	BASSETLAW		UKF15	NORTH NOTTINGHAMSHIRE
UK31203	BROXTOWE		UKF16	SOUTH NOTTINGHAMSHIRE
UK31204	GEDLING		UKF16	SOUTH NOTTINGHAMSHIRE
UK31205	MANSFIELD		UKF15	NORTH NOTTINGHAMSHIRE
UK31206	NEWARK		UKF15	NORTH NOTTINGHAMSHIRE
UK31207	NOTTINGHAM		UKF14	NOTTINGHAM
UK31208	RUSHCLIFFE		UKF16	SOUTH NOTTINGHAMSHIRE
UK321 LEICESTERSHIRE				
UK32101	BLABY		UKF22	LEICESTERSHIRE CC & RUTLAND
UK32102	CHARNWOOD		UKF22	LEICESTERSHIRE CC & RUTLAND
UK32103	HARBOROUGH		UKF22	LEICESTERSHIRE CC & RUTLAND
UK32104	HINCKLEY AND BOSWORTH		UKF22	LEICESTERSHIRE CC & RUTLAND
UK32105	LEICESTER		UKF21	LEICESTER CITY
UK32106	MELTON		UKF22	LEICESTERSHIRE CC & RUTLAND
UK32107	NORTH WEST LEICESTERSHIRE		UKF22	LEICESTERSHIRE CC & RUTLAND
UK32108	OADBY AND WIGSTON		UKF22	LEICESTERSHIRE CC & RUTLAND
UK32109	RUTLAND		UKF22	LEICESTERSHIRE CC & RUTLAND
UK322 NORTHAMPTONSHIRE				
UK32201	CORBY		UKF23	NORTHAMPTONSHIRE
UK32202	DAVENTRY		UKF23	NORTHAMPTONSHIRE
UK32203	EAST NORTHAMPTONSHIRE		UKF23	NORTHAMPTONSHIRE
UK32204	KETTERING		UKF23	NORTHAMPTONSHIRE
UK32205	NORTHAMPTON		UKF23	NORTHAMPTONSHIRE
UK32206	SOUTH NORTHAMPTONSHIRE		UKF23	NORTHAMPTONSHIRE
UK32207	WELLINGBOROUGH		UKF23	NORTHAMPTONSHIRE
UK33 LINCOLNSHIRE				

UK33001	BOSTON	UKF3	LINCOLNSHIRE
UK33002	EAST LINDSEY	UKF3	LINCOLNSHIRE
UK33003	LINCOLN	UKF3	LINCOLNSHIRE
UK33004	NORTH KESTEVEN	UKF3	LINCOLNSHIRE
UK33005	SOUTH HOLLAND	UKF3	LINCOLNSHIRE
UK33006	SOUTH KESTEVEN	UKF3	LINCOLNSHIRE
UK33007	WEST LINDSEY	UKF3	LINCOLNSHIRE
UK401 CAMBRIDGESHIRE			
UK40101	CAMBRIDGE	UKH12	CAMBRIDGESHIRE CC
UK40102	EAST CAMBRIDGESHIRE	UKH12	CAMBRIDGESHIRE CC
UK40103	FENLAND	UKH12	CAMBRIDGESHIRE CC
UK40104	HUNTINGDON	UKH12	CAMBRIDGESHIRE CC
UK40105	PETERBOROUGH	UKH11	PETERBOROUGH
UK40106	SOUTH CAMBRIDGESHIRE	UKH12	CAMBRIDGESHIRE CC
UK402 NORFOLK			
UK40201	BRECKLAND	UKH13	NORFOLK
UK40202	BROADLAND	UKH13	NORFOLK
UK40203	GREAT YARMOUTH	UKH13	NORFOLK
UK40204	NORTH NORFOLK	UKH13	NORFOLK
UK40205	NORWICH	UKH13	NORFOLK
UK40206	SOUTH NORFOLK	UKH13	NORFOLK
UK40207	WEST NORFOLK	UKH13	NORFOLK
UK403 SUFFOLK			
UK40301	BABERGH	UKH14	SUFFOLK
UK40302	FOREST HEATH	UKH14	SUFFOLK
UK40303	IPSWICH	UKH14	SUFFOLK
UK40304	MID SUFFOLK	UKH14	SUFFOLK
UK40305	ST EDMUNDSBURY	UKH14	SUFFOLK
UK40306	SUFFOLK COASTAL	UKH14	SUFFOLK
UK40307	WAVENEY	UKH14	SUFFOLK
UK511 BEDFORDSHIRE			
UK51101	LUTON	UKH21	LUTON
UK51102	MID BEDFORDSHIRE	UKH22	BEDFORDSHIRE CC
UK51103	NORTH BEDFORDSHIRE	UKH22	BEDFORDSHIRE CC
UK51104	SOUTH BEDFORDSHIRE	UKH22	BEDFORDSHIRE CC
UK512 HERTFORDSHIRE			
UK51201	BROXBOURNE	UKH23	HERTFORDSHIRE
UK51202	DACORUM	UKH23	HERTFORDSHIRE
UK51203	EAST HERTFORDSHIRE	UKH23	HERTFORDSHIRE
UK51204	HERTSMERE	UKH23	HERTFORDSHIRE
UK51205	NORTH HERTFORDSHIRE	UKH23	HERTFORDSHIRE
UK51206	ST ALBANS	UKH23	HERTFORDSHIRE
UK51207	STEVENAGE	UKH23	HERTFORDSHIRE
UK51208	THREE RIVERS	UKH23	HERTFORDSHIRE
UK51209	WATFORD	UKH23	HERTFORDSHIRE
UK51210	WELWYN HATFIELD	UKH23	HERTFORDSHIRE
UK521 BERKSHIRE			
UK52101	BRACKNELL	UKJ11	BERKSHIRE
UK52102	NEWBURY	UKJ11	BERKSHIRE
UK52103	READING	UKJ11	BERKSHIRE
UK52104	SLOUGH	UKJ11	BERKSHIRE
UK52105	WINDSOR AND MAIDENHEAD	UKJ11	BERKSHIRE
UK52106	WOKINGHAM	UKJ11	BERKSHIRE
UK522 BUCKINGHAMSHIRE			
UK52201	AYLESBURY VALE	UKJ13	BUCKINGHAMSHIRE CC

UK52202	CHILTERN	UKJ13	BUCKINGHAMSHIRE CC
UK52203	MILTON KEYNES	UKJ12	MILTON KEYNES
UK52204	SOUTH BUCKS	UKJ13	BUCKINGHAMSHIRE CC
UK52205	WYCOMBE	UKJ13	BUCKINGHAMSHIRE CC
UK523	OXFORDSHIRE		
UK52301	CHERWELL	UKJ14	OXFORDSHIRE
UK52302	OXFORD	UKJ14	OXFORDSHIRE
UK52303	SOUTH OXFORDSHIRE	UKJ14	OXFORDSHIRE
UK52304	VALE OF WHITE HORSE	UKJ14	OXFORDSHIRE
UK52305	WEST OXFORDSHIRE	UKJ14	OXFORDSHIRE
UK531	EAST SUSSEX		
UK53101	BRIGHTON	UKJ21	BRIGHTON & HOVE
UK53102	EASTBOURNE	UKJ22	EAST SUSSEX CC
UK53103	HASTINGS	UKJ22	EAST SUSSEX CC
UK53104	HOVE	UKJ21	BRIGHTON & HOVE
UK53105	LEWES	UKJ22	EAST SUSSEX CC
UK53106	ROTHER	UKJ22	EAST SUSSEX CC
UK53107	WEALDEN	UKJ22	EAST SUSSEX CC
UK532	SURREY		
UK53201	ELMBRIDGE	UKJ23	SURREY
UK53202	EPSOM AND EWELL	UKJ23	SURREY
UK53203	GUILDFORD	UKJ23	SURREY
UK53204	MOLE VALLEY	UKJ23	SURREY
UK53205	REIGATE AND BANSTEAD	UKJ23	SURREY
UK53206	RUNNYMEDE	UKJ23	SURREY
UK53207	SPELTHORNE	UKJ23	SURREY
UK53208	SURREY HEATH	UKJ23	SURREY
UK53209	TANDRIDGE	UKJ23	SURREY
UK53210	WAVERLEY	UKJ23	SURREY
UK53211	WOKING	UKJ23	SURREY
UK533	WEST SUSSEX		
UK53301	ADUR	UKJ24	WEST SUSSEX
UK53302	ARUN	UKJ24	WEST SUSSEX
UK53303	CHICHESTER	UKJ24	WEST SUSSEX
UK53304	CRAWLEY	UKJ24	WEST SUSSEX
UK53305	HORSHAM	UKJ24	WEST SUSSEX
UK53306	MID SUSSEX	UKJ24	WEST SUSSEX
UK53307	WORTHING	UKJ24	WEST SUSSEX
UK54	ESSEX		
UK54001	BASILDON	UKH33	ESSEX CC
UK54002	BRAINTREE	UKH33	ESSEX CC
UK54003	BRENTWOOD	UKH33	ESSEX CC
UK54004	CASTLE POINT	UKH33	ESSEX CC
UK54005	CHELMSFORD	UKH33	ESSEX CC
UK54006	COLCHESTER	UKH33	ESSEX CC
UK54007	EPPING FOREST	UKH33	ESSEX CC
UK54008	HARLOW	UKH33	ESSEX CC
UK54009	MALDON	UKH33	ESSEX CC
UK54010	ROCHFORD	UKH33	ESSEX CC
UK54011	SOUTHEND-ON-SEA	UKH31	SOUTHEND-ON-SEA
UK54012	TENDRING	UKH33	ESSEX CC
UK54013	THURROCK	UKH32	THURROCK
UK54014	UTTLESFORD	UKH33	ESSEX CC
UK55	GREATER LONDON		
UK55001	CITY OF LONDON	UKI11	INNER LONDON - WEST

UK55002 CAMDEN
 UK55003 HACKNEY
 UK55004 HAMMERSMITH AND FULHAM
 UK55005 HARINGEY
 UK55006 ISLINGTON
 UK55007 KENSINGTON AND CHELSEA
 UK55008 LAMBETH
 UK55009 LEWISHAM
 UK55010 NEWHAM
 UK55011 SOUTHWARK
 UK55012 TOWER HAMLETS
 UK55013 WANDSWORTH
 UK55014 WESTMINSTER,CITY OF
 UK55015 BARKING AND DAGENHAM
 UK55016 BARNET
 UK55017 BEXLEY
 UK55018 BRENT
 UK55019 BROMLEY
 UK55020 CROYDON
 UK55021 EALING
 UK55022 ENFIELD
 UK55023 GREENWICH
 UK55024 HARROW
 UK55025 HAVERING
 UK55026 HILLINGDON
 UK55027 HOUNSLOW
 UK55028 KINGSTON UPON THAMES
 UK55029 MERTON
 UK55030 REDBRIDGE
 UK55031 RICHMOND UPON THAMES
 UK55032 SUTTON
 UK55033 WALTHAM FOREST
UK561 HAMPSHIRE
 UK56101 BASINGSTOKE AND DEANE
 UK56102 EAST HAMPSHIRE
 UK56103 EASTLEIGH
 UK56104 FAREHAM
 UK56105 GOSPORT
 UK56106 HART
 UK56107 HAVANT
 UK56108 NEW FOREST
 UK56109 PORTSMOUTH
 UK56110 RUSHMOOR
 UK56111 SOUTHAMPTON
 UK56112 TEST VALLEY
 UK56113 WINCHESTER
UK562 ISLE OF WIGHT
 UK56201 MEDINA
 UK56202 SOUTH WIGHT
UK57 KENT
 UK57001 ASHFORD
 UK57002 CANTERBURY
 UK57003 DARTFORD
 UK57004 DOVER
 UK57005 GILLINGHAM

UKI11 INNER LONDON - WEST
 UKI12 INNER LONDON - EAST
 UKI11 INNER LONDON - WEST
 UKI12 INNER LONDON - EAST
 UKI12 INNER LONDON - EAST
 UKI11 INNER LONDON - WEST
 UKI12 INNER LONDON - EAST
 UKI12 INNER LONDON - EAST
 UKI12 INNER LONDON - EAST
 UKI12 INNER LONDON - EAST
 UKI12 INNER LONDON - EAST
 UKI11 INNER LONDON - WEST
 UKI11 INNER LONDON - WEST
 UKI21 OUTER LONDON - E & NE
 UKI23 OUTER LONDON - W & NW
 UKI21 OUTER LONDON - E & NE
 UKI23 OUTER LONDON - W & NW
 UKI22 OUTER LONDON - SOUTH
 UKI22 OUTER LONDON - SOUTH
 UKI23 OUTER LONDON - W & NW
 UKI21 OUTER LONDON - E & NE
 UKI21 OUTER LONDON - E & NE
 UKI23 OUTER LONDON - W & NW
 UKI21 OUTER LONDON - E & NE
 UKI23 OUTER LONDON - W & NW
 UKI23 OUTER LONDON - W & NW
 UKI22 OUTER LONDON - SOUTH
 UKI22 OUTER LONDON - SOUTH
 UKI21 OUTER LONDON - E & NE
 UKI23 OUTER LONDON - W & NW
 UKI22 OUTER LONDON - SOUTH
 UKI21 OUTER LONDON - E & NE
 UKJ33 HAMPSHIRE CC
 UKJ33 HAMPSHIRE CC
 UKJ33 HAMPSHIRE CC
 UKJ33 HAMPSHIRE CC
 UKJ33 HAMPSHIRE CC
 UKJ33 HAMPSHIRE CC
 UKJ33 HAMPSHIRE CC
 UKJ33 HAMPSHIRE CC
 UKJ31 PORTSMOUTH
 UKJ33 HAMPSHIRE CC
 UKJ32 SOUTHAMPTON
 UKJ33 HAMPSHIRE CC
 UKJ33 HAMPSHIRE CC
 UKJ34 ISLE OF WIGHT
 UKJ34 ISLE OF WIGHT
 UKJ42 KENT CC
 UKJ42 KENT CC
 UKJ42 KENT CC
 UKJ42 KENT CC
 UKJ41 MEDWAY TOWNS

UK57006 GRAVESHAM
 UK57007 MAIDSTONE
 UK57008 ROCHESTER UPON MEDWAY
 UK57009 SEVENOAKS
 UK57010 SHEPWAY
 UK57011 SWALE
 UK57012 THANET
 UK57013 TONBRIDGE AND MALLING
 UK57014 TUNBRIDGE WELLS

UK611 AVON

UK61101 BATH
 UK61102 BRISTOL
 UK61103 KINGSWOOD
 UK61104 NORTHAVON
 UK61105 WANSDYKE
 UK61106 WOODSPRING

UK612 GLOUCESTERSHIRE

UK61201 CHELTENHAM
 UK61202 COTSWOLD
 UK61203 FOREST OF DEAN
 UK61204 GLOUCESTER
 UK61205 STROUD
 UK61206 TEWKESBURY

UK613 WILTSHIRE

UK61301 KENNET
 UK61302 NORTH WILTSHIRE
 UK61303 SALISBURY
 UK61304 THAMESDOWN
 UK61305 WEST WILTSHIRE

UK621 CORNWALL

UK62101 CARADON
 UK62102 CARRICK
 UK62103 KERRIER
 UK62104 NORTH CORNWALL
 UK62105 PENWITH
 UK62106 RESTORMEL
 UK62107 ISLES OF SCILLY

UK622 DEVON

UK62201 EAST DEVON
 UK62202 EXETER
 UK62203 MID DEVON
 UK62204 NORTH DEVON
 UK62205 PLYMOUTH
 UK62206 SOUTH HAMS
 UK62207 TEIGNBRIDGE
 UK62208 TORBAY
 UK62209 TORRIDGE
 UK62210 WEST DEVON

UK631 DORSET

UK63101 BOURNEMOUTH
 UK63102 CHRISTCHURCH
 UK63103 NORTH DORSET
 UK63104 POOLE
 UK63105 PURBECK
 UK63106 WEST DORSET

UKJ42 KENT CC
 UKJ42 KENT CC
 UKJ41 MEDWAY TOWNS
 UKJ42 KENT CC
 UKJ42 KENT CC
 UKJ42 KENT CC
 UKJ42 KENT CC
 UKJ42 KENT CC
 UKJ42 KENT CC
 UKJ42 KENT CC

UKK12 N & NE SOMERSET, SOUTH GLOUCESTERSHIRE
 UKK11 CITY OF BRISTOL
 UKK12 N & NE SOMERSET, SOUTH GLOUCESTERSHIRE
 UKK12 N & NE SOMERSET, SOUTH GLOUCESTERSHIRE
 UKK12 N & NE SOMERSET, SOUTH GLOUCESTERSHIRE
 UKK12 N & NE SOMERSET, SOUTH GLOUCESTERSHIRE

UKK13 GLOUCESTERSHIRE
 UKK13 GLOUCESTERSHIRE
 UKK13 GLOUCESTERSHIRE
 UKK13 GLOUCESTERSHIRE
 UKK13 GLOUCESTERSHIRE
 UKK13 GLOUCESTERSHIRE

UKK15 WILTSHIRE CC
 UKK15 WILTSHIRE CC
 UKK15 WILTSHIRE CC
 UKK14 SWINDON
 UKK15 WILTSHIRE CC

UKK3 CORNWALL & ISLES OF SCILLY
 UKK3 CORNWALL & ISLES OF SCILLY
 UKK3 CORNWALL & ISLES OF SCILLY
 UKK3 CORNWALL & ISLES OF SCILLY
 UKK3 CORNWALL & ISLES OF SCILLY
 UKK3 CORNWALL & ISLES OF SCILLY
 UKK3 CORNWALL & ISLES OF SCILLY

UKK43 DEVON CC
 UKK43 DEVON CC
 UKK43 DEVON CC
 UKK43 DEVON CC
 UKK41 PLYMOUTH
 UKK43 DEVON CC
 UKK43 DEVON CC
 UKK42 TORBAY
 UKK43 DEVON CC
 UKK43 DEVON CC

UKK21 BOURNEMOUTH & POOLE
 UKK22 DORSET CC
 UKK22 DORSET CC
 UKK22 DORSET CC
 UKK21 BOURNEMOUTH & POOLE
 UKK22 DORSET CC

UK63107	WEYMOUTH AND PORTLAND		UKK22	DORSET CC
UK63108	WIMBORNE		UKK22	DORSET CC
UK632	SOMERSET			
UK63201	MENDIP		UKK23	SOMERSET
UK63202	SEDGEMOOR		UKK23	SOMERSET
UK63203	TAUNTON DEANE		UKK23	SOMERSET
UK63204	WEST SOMERSET		UKK23	SOMERSET
UK63205	YEOVIL		UKK23	SOMERSET
UK711	HEREFORD AND WORCESTER			
UK71101	BROMSGROVE		UKG12	WORCESTERSHIRE
UK71102	HEREFORD		UKG11	HEREFORDSHIRE
UK71103	LEOMINSTER	(part)	UKG11	HEREFORDSHIRE
UK71103	LEOMINSTER	(part)	UKG12	WORCESTERSHIRE
UK71104	MALVERN HILLS	(part)	UKG11	HEREFORDSHIRE
UK71104	MALVERN HILLS	(part)	UKG12	WORCESTERSHIRE
UK71105	REDDITCH		UKG12	WORCESTERSHIRE
UK71106	SOUTH HEREFORDSHIRE		UKG11	HEREFORDSHIRE
UK71107	WORCESTER		UKG12	WORCESTERSHIRE
UK71108	WYCHAVON		UKG12	WORCESTERSHIRE
UK71109	WYRE FOREST		UKG12	WORCESTERSHIRE
UK712	WARWICKSHIRE			
UK71201	NORTH WARWICKSHIRE		UKG13	WARWICKSHIRE
UK71202	NUNEATON AND BEDWORTH		UKG13	WARWICKSHIRE
UK71203	RUGBY		UKG13	WARWICKSHIRE
UK71204	STRATFORD-ON-AVON		UKG13	WARWICKSHIRE
UK71205	WARWICK		UKG13	WARWICKSHIRE
UK721	SALOP			
UK72101	BRIDGNORTH		UKG22	SHROPSHIRE CC
UK72102	NORTH SHROPSHIRE		UKG22	SHROPSHIRE CC
UK72103	OSWESTRY		UKG22	SHROPSHIRE CC
UK72104	SHREWSBURY AND ATCHAM		UKG22	SHROPSHIRE CC
UK72105	SOUTH SHROPSHIRE		UKG22	SHROPSHIRE CC
UK72106	THE WREKIN		UKG21	THE WREKIN
UK722	STAFFORDSHIRE			
UK72201	CANNOCK CHASE		UKG24	STAFFORDSHIRE CC
UK72202	EAST STAFFORDSHIRE		UKG24	STAFFORDSHIRE CC
UK72203	LICHFIELD		UKG24	STAFFORDSHIRE CC
UK72204	NEWCASTLE-UNDER-LYME		UKG24	STAFFORDSHIRE CC
UK72205	SOUTH STAFFORDSHIRE		UKG24	STAFFORDSHIRE CC
UK72206	STAFFORD	(part)	UKG24	STAFFORDSHIRE CC
UK72206	STAFFORD	(part)	UKG23	STOKE-ON-TRENT
UK72207	STAFFORDSHIRE MOORLANDS		UKG24	STAFFORDSHIRE CC
UK72208	STOKE-ON-TRENT		UKG23	STOKE-ON-TRENT
UK72209	TAMWORTH		UKG24	STAFFORDSHIRE CC
UK73	WEST MIDLANDS (COUNTY)			
UK73001	BIRMINGHAM		UKG31	BIRMINGHAM
UK73002	COVENTRY		UKG33	COVENTRY
UK73003	DUDLEY		UKG34	DUDLEY & SANDWELL
UK73004	SANDWELL		UKG34	DUDLEY & SANDWELL
UK73005	SOLIHULL		UKG32	SOLIHULL
UK73006	WALSALL		UKG35	WALSALL & WOLVERHAMPTON
UK73007	WOLVERHAMPTON		UKG35	WALSALL & WOLVERHAMPTON
UK81	CHESHIRE			
UK81001	CHESTER		UKD22	CHESHIRE CC
UK81002	CONGLETON		UKD22	CHESHIRE CC

UK81003 CREWE AND NANTWICH
 UK81004 ELLESMERE PORT AND NESTON
 UK81005 HALTON
 UK81006 MACCLESFIELD
 UK81007 VALE ROYAL
 UK81008 WARRINGTON

UK82 GREATER MANCHESTER

UK82001 BOLTON
 UK82002 BURY
 UK82003 MANCHESTER
 UK82004 OLDHAM
 UK82005 ROCHDALE
 UK82006 SALFORD
 UK82007 STOCKPORT
 UK82008 TAMESIDE
 UK82009 TRAFFORD
 UK82010 WIGAN

UK83 LANCASHIRE

UK83001 BLACKBURN
 UK83002 BLACKPOOL
 UK83003 BURNLEY
 UK83004 CHORLEY
 UK83005 FYLDE
 UK83006 HYNDBURN
 UK83007 LANCASTER
 UK83008 PENDLE
 UK83009 PRESTON
 UK83010 RIBBLE VALLEY
 UK83011 ROSSENDALE
 UK83012 SOUTH RIBBLE
 UK83013 WEST LANCASHIRE
 UK83014 WYRE

UK84 MERSEYSIDE

UK84001 KNOWSLEY
 UK84002 LIVERPOOL
 UK84003 ST HELENS
 UK84004 SEFTON
 UK84005 WIRRAL

WALES

UK911 CLWYD

UK91101 ALYN AND DEESIDE
 UK91102 COLWYN
 UK91103 DELYN
 UK91104 GLYNDWR (part)
 UK91104 GLYNDWR (part)
 UK91104 GLYNDWR (part)

UK91105 RHUDDLAN
 UK91106 WREXHAM MAELOR

UK912 DYFED

UK91201 CARMARTHEN
 UK91202 CEREDIGION
 UK91203 DINEFWR
 UK91204 LLANELLI
 UK91205 PRESELI

UKD22 CHESHIRE CC
 UKD22 CHESHIRE CC
 UKD21 HALTON & WARRINGTON
 UKD22 CHESHIRE CC
 UKD22 CHESHIRE CC
 UKD21 HALTON & WARRINGTON

UKD32 GT MANCHESTER NORTH
 UKD32 GT MANCHESTER NORTH
 UKD31 GT MANCHESTER SOUTH
 UKD32 GT MANCHESTER NORTH
 UKD32 GT MANCHESTER NORTH
 UKD31 GT MANCHESTER SOUTH
 UKD31 GT MANCHESTER SOUTH
 UKD31 GT MANCHESTER SOUTH
 UKD31 GT MANCHESTER SOUTH
 UKD31 GT MANCHESTER SOUTH
 UKD32 GT MANCHESTER NORTH

UKD41 BLACKBURN WITH DARWEN
 UKD42 BLACKPOOL
 UKD43 LANCASHIRE CC
 UKD43 LANCASHIRE CC
 UKD43 LANCASHIRE CC
 UKD43 LANCASHIRE CC
 UKD43 LANCASHIRE CC
 UKD43 LANCASHIRE CC
 UKD43 LANCASHIRE CC
 UKD43 LANCASHIRE CC
 UKD43 LANCASHIRE CC
 UKD43 LANCASHIRE CC
 UKD43 LANCASHIRE CC
 UKD43 LANCASHIRE CC
 UKD43 LANCASHIRE CC

UKD51 EAST MERSEYSIDE
 UKD52 LIVERPOOL
 UKD51 EAST MERSEYSIDE
 UKD53 SEFTON
 UKD54 WIRRAL

UKL23 FLINTSHIRE & WREXHAM
 UKL13 CONWY & DENBIGHSHIRE
 UKL23 FLINTSHIRE & WREXHAM
 UKL13 CONWY & DENBIGHSHIRE
 UKL23 FLINTSHIRE & WREXHAM
 UKL24 POWYS
 UKL13 CONWY & DENBIGHSHIRE
 UKL23 FLINTSHIRE & WREXHAM

UKL14 SOUTH WEST WALES
 UKL14 SOUTH WEST WALES
 UKL14 SOUTH WEST WALES
 UKL14 SOUTH WEST WALES
 UKL14 SOUTH WEST WALES

UK91206 SOUTH PEMBROKESHIRE
UK913 GWYNEDD
 UK91301 ABERCONWY
 UK91302 ARFON
 UK91303 DWYFOR
 UK91304 MEIRIONNYDD
 UK91305 YNYS MON-ISLE OF ANGLESEY

UK914 POWYS

UK91401 BRECKNOCK
 UK91402 MONTGOMERY
 UK91403 RADNOR

UK921 GWENT

UK92101 BLAENAU GWENT (part)
 UK92101 BLAENAU GWENT (part)
 UK92102 ISLWYN
 UK92103 MONMOUTH
 UK92104 NEWPORT
 UK92105 TORFAEN

UK922 MID GLAMORGAN

UK92201 CYNON VALLEY
 UK92202 MERTHYR TYDFIL
 UK92203 OGWR (part)
 UK92203 OGWR (part)
 UK92204 RHONDDA
 UK92205 RHYMNEY VALLEY
 UK92206 TAFF-ELY (part)
 UK92206 TAFF-ELY (part)

UK923 SOUTH GLAMORGAN

UK92301 CARDIFF
 UK92302 VALE OF GLAMORGAN

UK924 WEST GLAMORGAN

UK92401 LLIW VALLEY (part)
 UK92401 LLIW VALLEY (part)
 UK92402 NEATH
 UK92403 PORT TALBOT
 UK92404 SWANSEA

SCOTLAND

UKA11 BORDERS

UKA1101 BERWICKSHIRE
 UKA1102 ETTICK AND LAUDERDALE
 UKA1103 ROXBURGH
 UKA1104 TWEEDDALE

UKA12 CENTRAL

UKA1201 CLACKMANNAN
 UKA1202 FALKIRK
 UKA1203 STIRLING

UKA13 FIFE

UKA1301 DUNFERMLINE
 UKA1302 KIRKCALDY
 UKA1303 NORTH EAST FIFE

UKA14 LOTHIAN

UKA1401 EAST LOTHIAN
 UKA1402 EDINBURGH CITY
 UKA1403 MIDLOTHIAN

UKL14 SOUTH WEST WALES

UKL13 CONWY & DENBIGHSHIRE

UKL12 GWYNEDD

UKL12 GWYNEDD

UKL12 GWYNEDD

UKL11 ISLE OF ANGLESEY

UKL24 POWYS

UKL24 POWYS

UKL24 POWYS

UKL16 GWENT VALLEYS

UKL21 MONMOUTHSHIRE & NEWPORT

UKL16 GWENT VALLEYS

UKL21 MONMOUTHSHIRE & NEWPORT

UKL21 MONMOUTHSHIRE & NEWPORT

UKL16 GWENT VALLEYS

UKL15 CENTRAL VALLEYS

UKL15 CENTRAL VALLEYS

UKL17 BRIDGEND & NEATH PORT TALBOT

UKL22 CARDIFF AND THE VALE OF GLAMORGAN

UKL15 CENTRAL VALLEYS

UKL16 GWENT VALLEYS

UKL15 CENTRAL VALLEYS

UKL22 CARDIFF AND THE VALE OF GLAMORGAN

UKL22 CARDIFF AND THE VALE OF GLAMORGAN

UKL22 CARDIFF AND THE VALE OF GLAMORGAN

UKL18 SWANSEA

UKL17 BRIDGEND & NEATH PORT TALBOT

UKL17 BRIDGEND & NEATH PORT TALBOT

UKL17 BRIDGEND & NEATH PORT TALBOT

UKL18 SWANSEA

UKM24 SCOTTISH BORDERS, THE

UKM24 SCOTTISH BORDERS, THE

UKM24 SCOTTISH BORDERS, THE

UKM24 SCOTTISH BORDERS, THE

UKM22 CLACKMANNANSHIRE AND FIFE

UKM26 FALKIRK

UKM27 PERTH AND KINROSS AND STIRLING

UKM22 CLACKMANNANSHIRE AND FIFE

UKM22 CLACKMANNANSHIRE AND FIFE

UKM22 CLACKMANNANSHIRE AND FIFE

UKM23 EAST LOTHIAN AND MIDLOTHIAN

UKM25 EDINBURGH, CITY OF

UKM23 EAST LOTHIAN AND MIDLOTHIAN

UKA1404 WEST LOTHIAN		UKM28 WEST LOTHIAN
UKA15 TAYSIDE		
UKA1501 ANGUS		UKM21 ANGUS AND DUNDEE CITY
UKA1502 DUNDEE CITY	(part)	UKM21 ANGUS AND DUNDEE CITY
UKA1502 DUNDEE CITY	(part)	UKM27 PERTH AND KINROSS AND STIRLING
UKA1503 PERTH AND KINROSS		UKM27 PERTH AND KINROSS AND STIRLING
UKA21 DUMFRIES AND GALLOWAY		
UKA2101 ANNANDALE AND ESKDALE		UKM32 DUMFRIES AND GALLOWAY
UKA2102 NITHSDALE		UKM32 DUMFRIES AND GALLOWAY
UKA2103 STEWARTRY		UKM32 DUMFRIES AND GALLOWAY
UKA2104 WIGTOWN		UKM32 DUMFRIES AND GALLOWAY
UKA22 STRATHCLYDE		
UKA2201 ARGYLL AND BUTE		UKM43 LACHABER, SKYE AND LOCASH AND ARGYLL AND THE ISLANDS
UKA2202 BEARSDEN AND MILNGAVIE		UKM31 EAST AND WEST DUNBARTONSHIRE, HELENSBURGH AND LOMOND
UKA2203 CLYDEBANK		UKM31 EAST AND WEST DUNBARTONSHIRE, HELENSBURGH AND LOMOND
UKA2204 LANARK(NOW CLYDESDALE)		UKM38 SOUTH LANARKSHIRE
UKA2205 CUMBERNAULD AND KILSYTH		UKM36 NORTH LANARKSHIRE
UKA2206 CUMNOCK AND DOON VALLEY		UKM33 EAST AYRSHIRE AND NORTH AYRSHIRE MAINLAND
UKA2207 CUNNINGHAME	(part)	UKM33 EAST AYRSHIRE AND NORTH AYRSHIRE MAINLAND
UKA2207 CUNNINGHAME	(part)	UKM43 LACHABER, SKYE AND LOCASH AND ARGYLL AND THE ISLANDS
UKA2208 DUMBARTON		UKM31 EAST AND WEST DUNBARTONSHIRE, HELENSBURGH AND LOMOND
UKA2209 EAST KILBRIDE		UKM38 SOUTH LANARKSHIRE
UKA2210 EASTWOOD		UKM35 INVERCLYDE, EAST RENFREWSHIRE AND RENFREWSHIRE
UKA2211 GLASGOW CITY	(part)	UKM34 GLASGOW CITY
UKA2211 GLASGOW CITY	(part)	UKM38 SOUTH LANARKSHIRE
UKA2212 HAMILTON		UKM38 SOUTH LANARKSHIRE
UKA2213 INVERCLYDE		UKM35 INVERCLYDE, EAST RENFREWSHIRE AND RENFREWSHIRE
UKA2214 KILMARNOCK AND LOUDOUN		UKM33 EAST AYRSHIRE AND NORTH AYRSHIRE MAINLAND
UKA2215 KYLE AND CARRICK		UKM37 SOUTH AYRSHIRE
UKA2216 MONKLANDS		UKM36 NORTH LANARKSHIRE
UKA2217 MOTHERWELL		UKM36 NORTH LANARKSHIRE
UKA2218 RENFREW		UKM35 INVERCLYDE, EAST RENFREWSHIRE AND RENFREWSHIRE
UKA2219 STRATHKELVIN	(part)	UKM31 EAST AND WEST DUNBARTONSHIRE, HELENSBURGH AND LOMOND
UKA2219 STRATHKELVIN	(part)	UKM36 NORTH LANARKSHIRE
UKA31 HIGHLAND		
UKA3101 BADENOCH AND STRATHSPEY		UKM42 INVERNESS AND NAIRN AND MORAY, BADENOCH AND STRATHSPEY
UKA3102 CAITHNESS		UKM41 CAITHNESS AND SUTHERLAND AND ROSS AND CROMARTY
UKA3103 INVERNESS		UKM42 INVERNESS AND NAIRN AND MORAY, BADENOCH AND STRATHSPEY
UKA3104 LOCHABER		UKM43 LACHABER, SKYE AND LOCASH AND ARGYLL AND THE ISLANDS
UKA3105 NAIRN		UKM42 INVERNESS AND NAIRN AND MORAY, BADENOCH AND STRATHSPEY
UKA3106 ROSS AND CROMARTY		UKM41 CAITHNESS AND SUTHERLAND AND ROSS AND CROMARTY
UKA3107 SKYE AND LOCHALSH		UKM43 LACHABER, SKYE AND LOCASH AND ARGYLL AND THE ISLANDS
UKA3108 SUTHERLAND		UKM41 CAITHNESS AND SUTHERLAND AND ROSS AND CROMARTY
UKA32 ISLANDS		
UKA3201 ORKNEY ISLANDS		UKM45 ORKNEY ISLANDS
UKA3202 SHETLAND ISLANDS		UKM46 SHETLAND ISLANDS

UKA3203 WESTERN ISLES ISLANDS		UKM44 EILEAN SIAR (WESTERN ISLES)
UKA4 GRAMPIAN		
UKA4001 ABERDEEN CITY		UKM11 ABERDEEN CITY, ABERDEENSHIRE AND NORTH EAST MORAY
UKA4002 BANFF AND BUCHAN		UKM11 ABERDEEN CITY, ABERDEENSHIRE AND NORTH EAST MORAY
UKA4003 GORDON		UKM11 ABERDEEN CITY, ABERDEENSHIRE AND NORTH EAST MORAY
UKA4004 KINCARDINE AND DEESIDE		UKM11 ABERDEEN CITY, ABERDEENSHIRE AND NORTH EAST MORAY
UKA4005 MORAY	(part)	UKM11 ABERDEEN CITY, ABERDEENSHIRE AND NORTH EAST MORAY
UKA4005 MORAY	(part)	UKM42 INVERNESS AND NAIRN AND MORAY, BADENOCH AND STRATHSPEY
UKB NORTHERN IRELAND		
UKB0001 ANTRIM		UKN03 EAST OF NORTHERN IRELAND
UKB0002 ARDS		UKN03 EAST OF NORTHERN IRELAND
UKB0003 ARMAGH		UKN05 WEST & SOUTH OF NORTHERN IRELAND
UKB0004 BALLYMENA		UKN03 EAST OF NORTHERN IRELAND
UKB0005 BALLYMONEY		UKN04 NORTH OF NORTHERN IRELAND
UKB0006 BANBRIDGE		UKN03 EAST OF NORTHERN IRELAND
UKB0007 BELFAST		UKN01 BELFAST
UKB0008 CARRICKFERGUS		UKN02 OUTER BELFAST
UKB0009 CASTLEREAGH		UKN02 OUTER BELFAST
UKB0010 COLERAINE		UKN04 NORTH OF NORTHERN IRELAND
UKB0011 COOKSTOWN		UKN05 WEST & SOUTH OF NORTHERN IRELAND
UKB0012 CRAIGAVON		UKN03 EAST OF NORTHERN IRELAND
UKB0013 DOWN		UKN03 EAST OF NORTHERN IRELAND
UKB0014 DUNGANNON		UKN05 WEST & SOUTH OF NORTHERN IRELAND
UKB0015 FERMANAGH		UKN05 WEST & SOUTH OF NORTHERN IRELAND
UKB0016 LARNE		UKN03 EAST OF NORTHERN IRELAND
UKB0017 LIMAVADY		UKN04 NORTH OF NORTHERN IRELAND
UKB0018 LISBURN		UKN02 OUTER BELFAST
UKB0019 DERRY		UKN04 NORTH OF NORTHERN IRELAND
UKB0020 MAGHERAFELT		UKN05 WEST & SOUTH OF NORTHERN IRELAND
UKB0021 MOYLE		UKN04 NORTH OF NORTHERN IRELAND
UKB0022 NEWRY AND MOURNE		UKN05 WEST & SOUTH OF NORTHERN IRELAND
UKB0023 NEWTOWNABBEY		UKN02 OUTER BELFAST
UKB0024 NORTH DOWN		UKN02 OUTER BELFAST
UKB0025 OMAGH		UKN05 WEST & SOUTH OF NORTHERN IRELAND
UKB0026 STRABANE		UKN04 NORTH OF NORTHERN IRELAND

4. SOURCES

Commission proposal for a Regulation of the European Parliament and of the Council on the establishment of a common classification of territorial units for statistics (NUTS)

14/2/2001

REGIONS Nomenclature of territorial units for statistics

- May 1999
- May 1995
- March 1992 (working document only)
- November 1991 (working document only)
- April 1990 (working document only)
- November 1989 (working document only)
- June 1985 (working document only)
- June 1981 (working document only, includes also dates of creation for regions created in the 1970's)

Office for National Statistics, Gazetteer of the old and new geographies of the United Kingdom, 1999